

NOTICE!!

These documents have been scanned!

Do not place un-scanned documents beneath this notice!

Do not remove this notice from this file!

GPO Jacket No. 560-102
Print Order 61540
Rise Business Services, LLC
Job=AZ15 5/16/2019



Box Number= AZ15055



Claim Begin-End: AMC411274-AMC411274

1 Initial Receipt



AZ15055-10

AMC410569-AMC411560

United States Department of the Interior
Bureau of Land Management
LANDS/RECREATION & PLANNING
ONE N CENTRAL AVE
PHOENIX, AZ 85004 -2203
Phone: 602-417-9200

Receipt

No:

2445499

Transaction #: 2521326		ENTERED INTO COMPUTER
Date of Transaction: 10/27/2011		
CUSTOMER:		NOV 03 2011 <i>RS</i>
L. R ANDERSON 822 MIDDLEBROOK RD PRESCOTT, AZ 86303-3544 US		

LINE #	QTY	DESCRIPTION	REMARKS	UNIT PRICE	TOTAL
1	1.00	LOCATABLE MINERALS / MINING CLAIMS- NEW, UNADJUD, ONE OR MORE AUTH NOS / NEW MINING CLAIM PROCESSING FEE \$15 CASES: AMC411274/\$15.00		- n/a -	15.00
2	1.00	LOCATABLE MINERALS / MINING CLAIMS- NEW, UNADJUD, ONE OR MORE AUTH NOS / NEW MINING CLAIM LOCATION FEE \$34 CASES: AMC411274/\$34.00		- n/a -	34.00
3	1.00	LOCATABLE MINERALS / MINING CLAIMS- NEW, UNADJUD, ONE OR MORE AUTH NOS / NEW MINING CLAIM MAINT FEE \$140 CASES: AMC411274/\$140.00		- n/a -	140.00
TOTAL:					\$189.00

PAYMENT INFORMATION			
1	AMOUNT:	189.00	POSTMARKED: N/A
	TYPE:	CHECK	RECEIVED: 09/30/2011
	CHECK NO:	5397	
	NAME:	ANDERSON, L. R. 822 MIDDLEBROOK RD PRESCOTT AZ 86303-3544 US	

REMARKS
TEMP RECEIPT-170587.

This receipt was generated by the automated BLM Collections and Billing System and is a paper representation of a portion of the official electronic record contained therein.

NOTICE!!

These documents have been scanned!

Do not place un-scanned documents beneath this notice!

Do not remove this notice from this file!

GPO Jacket No. 560-102
Print Order 61540
Rise Business Services, LLC
Job=AZ15 5/16/2019



Box Number= AZ15055



Claim Begin-End: AMC411274-AMC411274

2 Correspondence



AZ15055-10

AMC410569-AMC411560

**NO
DOCUMENTS
FOUND**

NO DOCUMENTS FOUND
NO DOCUMENTS FOUND

NOTICE!!

These documents have been scanned!

Do not place un-scanned documents beneath this notice!

Do not remove this notice from this file!

GPO Jacket No. 560-102
Print Order 61540
Rise Business Services, LLC
Job=AZ15 5/16/2019



Box Number= AZ15055



Claim Begin-End: AMC411274-AMC411274

3 Transfers



AZ15055-10

AMC410569-AMC411560

QUIT CLAIM DEED

411274

The undersigned grantor{s}, for valuable consideration, receipt of which is hereby acknowledged, in the amount of \$10.00, or other values, do we hereby remise, release and forever quit claim to the following described property in the county of Yavapai, state of Arizona. Mining claim known as Little Bucket in Township 13 N, Range 4 W, Section 24, Claim # AMC411274.

GRANTOR

- Person's transferring interest: {Grantor} Printed Name: Leland Anderson
- Address: 822 Middlebrook Road
- Prescott, AZ. 86303

NO TRANSFER FEE NECESSARY
EXEMPT UNDER ARS 11-1134 *A-6*

GRANTEES

- Person's receiving interest: {Grantee} Printed Name: Scott Meyer
- Address: 633 Featherstone Drive
- Westfield, IN 46074
- {Grantee} Printed Name: Michael Meyer
- Address: 4230 Rosemonte Drive
- Phoenix, AZ 85050

RECEIVED
ALM-AZ STATE OFFICE
2020 JAN 28 P 1:13
PHOENIX, ARIZONA

Grantor

Signature

Leland Anderson

Leland Anderson

State of Arizona }
 } SS.
County of Yavapai }

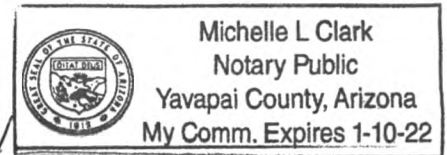
The foregoing instrument was acknowledged before me this 24 day Dec 2019, by

Michelle L. Clark

Signature of Notary Public

Prescott Valley, AZ 86314

Place Notary Seal/Stamp Above



My commission expires: 01/10/2022

41674400

ENTERED
FEB 06 2020
BY: *R. Am*

When Recorded, MAIL TO:

WILFRED H. MEYER
1430 ROYAL OAK CIRCLE
PRESCOTT, AZ 86305



Quit Claim Deed

RECEIVED
BLM AZ STATE OFFICE
2020 JAN 28 P 1:12
PHOENIX, ARIZONA

W. Meyer
1430 Royal Dan Circle
Prescott, Az 86305

RECEIVED
ARIZONA STATE OFFICE

PHOENIX
AZ 85004
22 JAN 20
5PM 101


RECEIVED
ARIZONA STATE OFFICE

2020 JAN 28 9:11:12 AM
PHOENIX ARIZONA

PHOENIX ARIZONA
Phoenix, Az 85004
Central Phoenix, Arizona

CERTIFIED MAIL

PLACE STICKER AT TOP OF ENVELOPE TO THE RIGHT OF THE RETURN ADDRESS, FOLD AT DOTTED LINE



7019 2970 0002 1602 0770

85004-442700



U.S. POSTAGE PAID
FCM LETTER
PRESCOTT, AZ
86301
JAN 22, 20
AMOUNT

\$4.05

R2304M110813-36



85004



1000

United States Department of the Interior
Bureau of Land Management
 DIV OF LANDS, MINRLS & ENERGY
 ONE N CENTRAL AVE
 PHOENIX, AZ 85004 -4427
 Phone: 602-417-9200

Receipt	
No:	4674400

Transaction #: 4797840	
Date of Transaction: 01/30/2020	
CUSTOMER:	
WILFRED H MEYER 1430 ROYAL OAK CIR PRESCOTT, AZ 86305-7001 US	

LINE #	QTY	DESCRIPTION	REMARKS	UNIT PRICE	TOTAL
1	1.00	LOCATABLE MINERALS / MINING CLAIMS- NOT NEW-UNADJUD, ONE AUTH NO. ONLY / MINING CLAIM MONEY RECEIVED CASES: AMC411274/\$30.00	TRF	- n/a -	30.00
TOTAL:					\$30.00

PAYMENT INFORMATION			
1	AMOUNT:	30.00	POSTMARKED: N/A
	TYPE:	CHECK	RECEIVED: 01/30/2020
	CHECK NO:	6970	
	NAME:	MEYER, WILFRED H 1430 ROYAL OAK CIR PRESCOTT AZ 86305-7001 US	

REMARKS

This receipt was generated by the automated BLM Collections and Billing System and is a paper representation of a portion of the official electronic record contained therein.

**NO
DOCUMENTS
FOUND**

NO DOCUMENTS FOUND
NO DOCUMENTS FOUND

NOTICE!!

These documents have been scanned!

Do not place un-scanned documents beneath this notice!

Do not remove this notice from this file!

GPO Jacket No. 560-102
Print Order 61540
Rise Business Services, LLC
Job=AZ15 5/16/2019



Box Number= AZ15055



Claim Begin-End: AMC411274-AMC411274

4 Miscellaneous



AZ15055-10 AMC410569-AMC411560

When Recorded, MAIL TO:

TRACEY LOHMANN
7170 W CLARE ISLAND DR
KIRKLAND, AZ 86332



AMC411274
413507
416357
435078

CLAIM OWNERS FOR AMC435078

"Little Trace Placer Claim"

TRACEY LOHMANN	7170 W CLARE ISLAND DR	KIRKLAND, AZ	86332-5002
JIMMY STEWART	9110 S TRAFALGAR DR	KIRKLAND, AZ	86332-4004
LELAND ANDERSON	<u>*822 MIDDLEBROOK RD</u>	PRESCOTT, AZ	86303-3543
LARRY ANDERSON	<u>*499 KAREN DR</u>	PRESCOTT, AZ	86303-4039
JOEL CHAFITZ	14334 N 78 TH DR	PEORIA, AZ	85381-8529

*ADDRESS CORRECTIONS

RECEIVED
BLM AT STATE OFFICE
2016 APR 28 P 3:15
PHOENIX, ARIZONA

ADDRESSES
UPDATED
FOR
LELAND &
LARRY
ANDERSON

ENTERED
MAY 03 2016
BY: PM

CLAIM OWNERS FOR AMC435078

"Little Trace Placer Claim"

TRACEY LOHMANN	7170 W CLARE ISLAND DR	KIRKLAND, AZ	86332-5002
JIMMY STEWART	9110 S TRAFALGAR DR	KIRKLAND, AZ	86332-4004
LELAND ANDERSON	<u>*822 MIDDLEBROOK RD</u>	PRESCOTT, AZ	86303-3543
LARRY ANDERSON	<u>*499 KAREN DR</u>	PRESCOTT, AZ	86303-4039
JOEL CHAFITZ	14334 N 78 TH DR	PEORIA, AZ	85381-8529

***ADDRESS CORRECTIONS**

RECEIVED
BLM AZ STATE OFFICE
2016 APR 28 P 3:15
PHOENIX, ARIZONA

NOTICE!!

These documents have been scanned!

Do not place un-scanned documents beneath this notice!

Do not remove this notice from this file!

GPO Jacket No. 560-102
Print Order 61540
Rise Business Services, LLC
Job=AZ15 5/16/2019



Box Number= AZ15055



Claim Begin-End: AMC411274-AMC411274

5 Annual Filings



AZ15055-10

AMC410569-AMC411560

UNITED STATES
DEPARTMENT OF THE INTERIOR
BUREAU OF LAND MANAGEMENT

MAINTENANCE FEE WAIVER CERTIFICATION

SEE INSTRUCTIONS ON PAGE 2

290
[Handwritten signature]

382073
378169
429557

FORM APPROVED 402392
OMB NO. 1004-0114 435078
Expires: January 31, 2020 411274

- This small miner waiver is filed for the assessment year beginning on September 1, 2019 and ending on September 1, 2020. 416357
- The undersigned and all related parties owned ten or fewer mining claims, mill, or tunnel sites located and maintained on Federal lands in the United States of America on September 1, 2019. 445331
- The undersigned have performed the assessment work required by law for each mining claim listed prior to filing this waiver and understand that by filing this form, the undersigned must file an affidavit of assessment work with the Bureau of Land Management (BLM) by the December 30th following the filing of this waiver.
- The undersigned understand that if the assessment work obligation has not yet come due under 30 U.S.C. 28 (for those claims in their first assessment year only), a notice of intent to hold reciting this condition must be recorded by the December 30th following the filing of this waiver.
- The undersigned understand that mill and tunnel sites may also be listed on this waiver and be waived from payment of the maintenance fee, and that a notice of intent to hold for these sites is required to be filed with the BLM by the December 30th following the filing of this waiver.
- The undersigned understand and acknowledge that pursuant to 43 U.S.C. 1212 and 18 U.S.C. 1001, the filing or recording of a false, fictitious, or fraudulent document with the BLM may result in a fine of up to \$250,000, a prison term not to exceed five years, or both.
- The mining claims, mill or tunnel sites for which this waiver from payment of the maintenance fees is requested are:

CLAIM OR SITE NAME	BLM RECORDATION SERIAL NUMBER
1. Friends Haven <i>4 ppl</i> ✓	382073
2. Has Been #1 <i>2 ppl</i>	378169
3. New Lorrian <i>3 ppl</i>	429557
4. Little Bit <i>5 ppl</i>	402392
5. Just A Trace <i>5 ppl</i>	435078
6. Little Bucket <i>2 ppl</i>	411274
7. Los Padres <i>4 ppl</i>	416357
8. Little Trace <i>4 ppl</i>	445331
9.	
10.	

AC 483
ENTERED SEP 11 2019

RECEIVED
 BLM AZ STATE OFFICE
 2019 AUG 19 PM 2:48
 PHOENIX, ARIZONA

The owner(s) (claimants) of the above mining claims and sites are:

16 Tracey Lohmann *claimant on claim # listed above: 1, 3, 4, 5, 7, 8* ✓
(Owner's Name - Please Print)

7170 W. Clare Island
(Owner's Mailing Address)

Tracey Lohmann
(Owner's Signature)

Kirkland AZ 86332
(City) (State) (Zip Code)

1 Jimmy Stewart *1, 2, 3, 4, 5, 7, 8* ✓
(Owner's Name - Please Print)

9110 S. Trafalgar Dr
(Owner's Mailing Address)

Jimmy Stewart
(Owner's Signature)

Kirkland AZ 86332
(City) (State) (Zip Code)

1 Willis Rhea Jr *2* ✓
(Owner's Name - Please Print)

8255 W. Carnaby Ln
(Owner's Mailing Address)

Willis Rhea Jr
(Owner's Signature)

Kirkland AZ 86332
(City) (State) (Zip Code)

2 Dennis Fasula *1, 4* ✓
(Owner's Name - Please Print)

8805 S. Donegal
(Owner's Mailing Address)

Dennis C Fasula
(Owner's Signature)

Kirkland AZ 86332
(City) (State) (Zip Code)

NW 2
(Continued on page 2) *Address for Run BARR - updated -*

- 3-PAGES TB
w/ 2 PAA'S ATTACHED
1/3

<p>✓ Joel Chafitz 1,5 ✓ (Owner's Name - Please Print)</p> <p>14334 N. 78th Dr (Owner's Mailing Address)</p>	<p><i>Joel Chafitz</i> (Owner's Signature)</p> <p>Peoria AZ 85381 (City) (State) (Zip Code)</p>
<p>✓ Zak Necker 4, POA ATTACHED ✓ (Owner's Name - Please Print)</p> <p>18013 W. Port AU Prince (Owner's Mailing Address)</p>	<p><i>Zak Necker</i> Tracey Lohmann as POA for Zak Necker (Owner's Signature)</p> <p>Surprise AZ 85388 (City) (State) (Zip Code)</p>
<p>✓ Leland Anderson 5,6,7,8 ✓ (Owner's Name - Please Print)</p> <p>822 Middlebrook (Owner's Mailing Address)</p>	<p><i>Leland Anderson</i> (Owner's Signature)</p> <p>Prescott AZ 86303 (City) (State) (Zip Code)</p>
<p>✓ Fred Helmecke 3,4 ✓ (Owner's Name - Please Print)</p> <p>8220 W. Framingham (Owner's Mailing Address)</p>	<p><i>Fred Helmecke</i> (Owner's Signature)</p> <p>Kirkland AZ 86332 (City) (State) (Zip Code)</p>

18 U.S.C. 1001 and 43 U.S.C. 1212 make it a crime for any person knowingly and willfully to make to any department or agency of the United States any false, fictitious or fraudulent statements or representations as to any matter within its jurisdiction.

INSTRUCTIONS

1. This certification is made under the provisions of 43 U.S.C. § 1744 and 30 U.S.C. §28-28k and the regulations thereunder (43 CFR Part 3830).
2. The claimant(s) must fill in the dates in paragraph 1 for the beginning and ending of the assessment year for which this waiver is sought.
3. The claimant(s) must fill in the date in paragraph 2 for the beginning of the assessment year for which this waiver is sought.
4. All claim and site names and BLM serial numbers must be listed for the mining claims, mill sites, and tunnel sites for which the waiver is sought.
5. All owners of the mining claims, mill sites, and tunnel sites and their addresses must be given.
6. This waiver form must be signed by all the claimants or their designated agent, in original form. If an agent is designated, a notarized designation of agent, signed by all of the claimants with proper address given, must be submitted with this waiver.
7. This form must be filed no later than September 1st for the upcoming assessment year in the BLM State Office where the mining claims or sites are recorded, or the waiver cannot be granted by the BLM. (Example: To obtain a waiver for the assessment year 2012, which begins on September 1, 2011, you must qualify for and file for a waiver no later than September 1, 2011, in the proper BLM State Office.)
8. For all mining claims which require assessment work, you must record an affidavit of labor on or before the December 30th immediately following the filing of this waiver. For all other mining claims or sites waived, you must record a notice of intent to hold on or before the December 30th immediately following the filing of this waiver.
9. Mill and tunnel sites may also be listed on this waiver and be waived from payment of the maintenance fee. A notice of intent to hold for these sites is required to be filed by the December 30th following the filing of this waiver.

RECEIVED
 BLM AZ STATE OFFICE
 2019 AUG 19 P 2:47
 PHOENIX, ARIZONA

FOR OFFICIAL USE ONLY

✓ Larry Anderson 5,7 ✓
(Owner's Name - Please Print)

L Anderson
(Owner's Signature)

7960 S. Mayo DR
(Owner's Mailing Address)

Kirkland AZ 86332
(City) (State) (Zip Code)

3 Wilfred H. Meyer 6 ✓
(Owner's Name - Please Print)

Wilfred H. Meyer
(Owner's Signature)

1430 Royal Oak Circle
(Owner's Mailing Address)

Prescott AZ 86305
(City) (State) (Zip Code)

✓ Ron Barr 8; POA ATTACHED # - Address updated #
(Owner's Name - Please Print)

Tracey Lohmann as POA for Ron Barr
(Owner's Signature)

4920 Front Ave note: new address ✓
(Owner's Mailing Address)

Knab UT 84741
(City) (State) (Zip Code)

ENTERED SEP 11 2019

(Owner's Name - Please Print)

(Owner's Mailing Address)

(Owner's Signature)

(City) (State) (Zip Code)

18 U.S.C. 1001 and 43 U.S.C. 1212 make it a crime for any person knowingly and willfully to make to any department or agency of the United States any false, fictitious or fraudulent statements or representations as to any matter within its jurisdiction.

INSTRUCTIONS

1. This certification is made under the provisions of 43 U.S.C. § 1744 and 30 U.S.C. §28-28k and the regulations thereunder (43 CFR Part 3830).
2. The claimant(s) must fill in the dates in paragraph 1 for the beginning and ending of the assessment year for which this waiver is sought.
3. The claimant(s) must fill in the date in paragraph 2 for the beginning of the assessment year for which this waiver is sought.
4. All claim and site names and BLM serial numbers must be listed for the mining claims, mill sites, and tunnel sites for which the waiver is sought.
5. All owners of the mining claims, mill sites, and tunnel sites and their addresses must be given.
6. This waiver form must be signed by all the claimants or their designated agent, in original form. If an agent is designated, a notarized designation of agent, signed by all of the claimants with proper address given, must be submitted with this waiver.
7. This form must be filed no later than September 1st for the upcoming assessment year in the BLM State Office where the mining claims or sites are recorded, or the waiver cannot be granted by the BLM. (Example: To obtain a waiver for the assessment year 2012, which begins on September 1, 2011, you must qualify for and file for a waiver no later than September 1, 2011, in the proper BLM State Office.)
8. For all mining claims which require assessment work, you must record an affidavit of labor on or before the December 30th immediately following the filing of this waiver. For all other mining claims or sites waived, you must record a notice of intent to hold on or before the December 30th immediately following the filing of this waiver.
9. Mill and tunnel sites may also be listed on this waiver and be waived from payment of the maintenance fee. A notice of intent to hold for these sites is required to be filed by the December 30th following the filing of this waiver.

RECEIVED
BLM AZ STATE OFFICE
2019 AUG 19 P 2:48
PHOENIX, ARIZONA

FOR OFFICIAL USE ONLY

POWER OF ATTORNEY KNOW ALL MEN BY THESE PRESENCE:

I, Zak Necker, referred to as claimant, in the County of Yavapai, State of Arizona; do appoint Tracey Lohmann as my true and lawful agent for any and all association mining claims I am a party to. In principal's name, and for principal's use and benefit, said agent is authorized hereby:

1. To sign my name on any BLM document referencing the recordation of any association placer mining claims in my name.
2. Giving and granting to said agent full power and authority to do all and every act and thing whatsoever requisite and necessary to be done relative to any of the foregoing, fully to all intents and purposes as principal might or could do if personally present.

RECEIVED
 BLM AZ STATE OFFICE
 2019 AUG 19 PM 2:49
 PHOENIX, ARIZONA

All that said agent shall lawfully do or cause to be done under the authority of this power of attorney is expressly approved. I authorize my name to be on the location notice of any and all association placer mining claims I am party to. I have a bona fide interest in these claims and I located the claims independently, for my own self-interest and in good faith.

I certify that these claims are in no way being located for the benefit of a company, corporation, or another individual in order to gain additional acreage that they are not entitled to in accordance with the law.

Zak Necker
 Signature of listed claimant: 

Current Mailing Address *18013 W Port Au Prince Ln Surprise, AZ 85388*

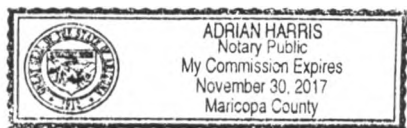
On November 5 2016, the Claimant, Zak Necker, personally came before me and, being duly sworn, did state, acknowledge and prove that he/she is the person described in the above document and the he/she signed the above document in my presence.

In and for the County of Yavapai^{ZMN}, State of Arizona

My commission expires: 11/30/2017



Signature of Notary Public



Place Notary Seal/Stamp Above

POWER OF ATTORNEY KNOW ALL MEN BY THESE PRESENCE:

I, Ron Barr, referred to as claimant, in the County of Yavapai, State of Arizona; do appoint Tracey Lohmann as my true and lawful agent for any and all association mining claims I am a party to. In principal's name, and for principal's use and benefit, said agent is authorized hereby:

1. To sign my name on any BLM document referencing the recordation of any association placer mining claims in my name.
2. Giving and granting to said agent full power and authority to do all and every act and thing whatsoever requisite and necessary to be done relative to any of the foregoing as fully to all intents and purposes as principal might or could do if personally present.

All that said agent shall lawfully do or cause to be done under the authority of the power of attorney is expressly approved. I authorize my name to be on the location notice of any and all association placer mining claims I am party to. I have a bona fide interest in these claims and I located the claims independently, for my own self-interest and in good faith.

I certify that these claims are in no way being located for the benefit of a company, corporation, or another individual in order to gain additional acreage that they are not entitled to in accordance with the law.

Signature of listed claimant: Ron Barr

Current Mailing Address P.O. Box 235
Kirkland AZ 86332


On December 2 2016, the Claimant, Ron Barr, personally came before me and, being duly sworn, did state, acknowledge and prove that he/she is the person described in the above document and the he/she signed the above document in my presence.

In and for the County of YAVAPAI, State of Arizona

My commission expires: May 1, 2017

Amanda L. Smith

Signature of Notary Public



Place Notary Seal/Stamp Above

Goes WITH Waiver #290
PB

RECEIVED
 PHOENIX, ARIZONA
 2016 AUG 19 P 2:41
 PHOENIX, ARIZONA
 RECEIVED
 PHOENIX, ARIZONA

When Recorded, MAIL TO:

WILFRED H. MEYER
1430 ROYAL OAK CIRCLE
PRESCOTT, AZ 86305

2019-0002149 QCD Page: 1 of 2
01/16/2019 09:40:09 AM
Leslie M. Hoffman
OFFICIAL RECORDS OF YAVAPAI COUNTY \$15.00
WILFRED MEYER

411274



QUIT CLAIM DEED

RECEIVED
CLERK'S OFFICE
2019 FEB -7 P 2:58
PHOENIX, ARIZONA

ENTERED
FEB 13 2019
BY: RAM

QUIT CLAIM DEED

The undersigned grantor{s}, for valuable consideration, receipt of which is hereby acknowledged, in the amount of \$10.00, or other values, do we hereby remise, release and forever quit claim to the following described property in the county of Yavapai, state of Arizona. Mining claim known as Little Bucket in Township 13 N, Range 4 W, Section 24, Claim # AMC411274.

GRANTOR

- Person's transferring interest: {Grantor} Printed Name: **Leland Anderson Jr.**
- Address: 3150 N. Victor Rd.
- Prescott Valley, AZ. 86314

NO TRANSFER FEE NECESSARY
EXEMPT UNDER ARS 11-1134 A-G

GRANTEES

- Person's receiving interest: {Grantee} Printed Name: Wilfred H. Meyer
- Address: 1430 Royal Oak Circle
- Prescott, AZ. 86305

Grantor

Signature

Leland Anderson Jr.



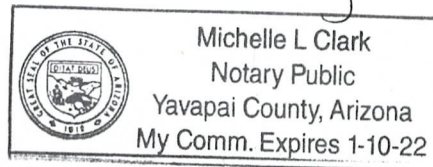
RECEIVED
BLM AZ STATE OFFICE
2019 FEB - 7 P 2:58
PHOENIX, ARIZONA

State of Arizona }
County of Yavapai } SS.

The foregoing instrument was acknowledged before me this 14 day January 2019, by



Signature of Notary Public




Place Notary Seal/Stamp Above

My commission expires: 01/10/2022

W. MEYER
1430 ROYAL OAK Circle
PRESCOTT AZ
86305

PHOENIX AZ 852

05 FEB 2019 PM 5 L



BUREAU of LAND MANAGEMENT
1 N. CENTRAL SUITE 800
PHOENIX, AZ
85004

RECEIVED
BLM AZ STATE OFFICE
2019 FEB -7 P 2:58
PHOENIX, ARIZONA

85004-442700



United States Department of the Interior

Bureau of Land Management

DIV OF LANDS, MINRLS & ENERGY

ONE N CENTRAL AVE

PHOENIX, AZ 85004 -4427

Phone: 602-417-9200

Receipt

No:

4369826

Transaction #: 4487121	
Date of Transaction: 02/09/2019	
CUSTOMER:	
WILFRED H MEYER 1430 ROYAL OAK CIR PRESCOTT, AZ 86305-7001 US	

LINE #	QTY	DESCRIPTION	REMARKS	UNIT PRICE	TOTAL
1	1.00	LOCATABLE MINERALS / MINING CLAIMS- NOT NEW-UNADJUD, ONE AUTH NO. ONLY / MINING CLAIM MONEY RECEIVED CASES: AMC411274/\$15.00	TRF/1	- n/a -	15.00
TOTAL:					\$15.00

PAYMENT INFORMATION			
1	AMOUNT:	15.00	POSTMARKED: N/A
	TYPE:	CHECK	RECEIVED: 02/07/2019
	CHECK NO:	6899	
	NAME:	MEYER, WILFRED H 1430 ROYAL OAK CIR PRESCOTT AZ 86305-7001 US	

REMARKS

This receipt was generated by the automated BLM Collections and Billing System and is a paper representation of a portion of the official electronic record contained therein.

UNITED STATES
DEPARTMENT OF THE INTERIOR
BUREAU OF LAND MANAGEMENT

DRM APPROVED
JMB NO.: 1004-0114
Expires: January 31, 2020

421633
435078
411274

AFFIDAVIT OF ANNUAL ASSESSMENT WORK

WHEN RECORDED, MAIL DOCUMENT TO:

NAME: Tracey Lohmann

ADDRESS: 7170 W. Clare Island

CITY, STATE, ZIP: Kirkland, AZ 86332

402392 416357
445331
382073
378169
429557

FOR COUNTY RECORDER'S USE

No. of Claims 1
x \$10/claim
Total due BLM \$ 10.00

TO ALL WHOM IT MAY CONCERN:

1. The undersigned certifies that at least \$100 per claim was expended for development, labor and improvements, or equivalent value added, as the annual assessment work for the assessment year ending September 1, 2018 for the following contiguous unpatented mining claim(s), located in the County of Yavapai, in the State of Arizona.

BLM Serial No.	Name of Claim	Tp Rg Sec Mer				County Recordation Book and Page No.	Co. Recording Date
		Example: 13N 5E 14 MDM					
421633	Alders Hideout	12.5N	2W	19	SR	B 4938 - P 654	02/20/13

2018 SEP 20 P 2:48
 PHOENIX, ARIZONA
 RECEIVED
 BLM AZ STATE OFFICE

4267577

(Continued on page 2)

ENTERED
SEP 26 2018
BY: RAM

2. Type of labor and improvements (specify what was done and give the total value for that labor and improvement to show at least \$100 for each claim). If a geological, geochemical, or geophysical survey was performed, as per 30 U.S.C. 28-1, reference the title of the report of survey, give cost and date of the survey and report, and indicate it was filed with the County Recorder:

Description of Work Performed	Value of Work Performed	Date Work Was Performed
Trail and road work, test holes, area clean up and trash removal	\$500.00	April - June 2018

RECEIVED
 BLM AZ STATE OFFICE
 2018 SEP 20 P 2:48
 PHOENIX, ARIZONA

3. Name and mailing address of each person who performed the labor and improvement:

Name (please print)
 Thomas R. Villone

Current Mailing Address (please print)
 1105 S 12th St, Cottonwood, AZ 86326 (New)

4. Name and mailing address of each person who holds and claims the subject mining claim(s) for the valuable minerals contained therein. Be sure to indicate if there is a change of address:

Name (please print)
 Shawn Moffett

Current Mailing Address (please print)
 310 North Terrace, Janesville, WI 53548

5. The undersigned testifies that on the date of 02/20, 2013, all monuments required by law were erected upon the subject claim(s), and all notices required by law were posted on the subject claim(s) or copies thereof were in place, and at said date, each corner monument bore or contained

markings sufficient to appropriately designate the corner of the claim to which it pertains and the name of the claim(s).

I hereby certify under penalty of perjury under the laws of the State of Arizona that the foregoing statements are true and correct:

Thomas R. Villone Date: 8-7-18
(Signature of person responsible for above statement)

Title 18 U.S.C. 1001 and 43 U.S.C. 1212 make it a crime for any person knowingly and willfully to make to any department or agency of the United States any false, fictitious or fraudulent statements or representations as to any matter within its jurisdiction.


Notary Block

SUBSCRIBED AND SWORN TO before me, this 7th day of August 2018

By: Beverly Jean Stewart
(Signature of Affiant)

Title: Notary

My Commission Expires: Aug 10, 2021



INSTRUCTIONS

1. This is an optional form that may be used to satisfy the requirements for the Bureau of Land Management (BLM) under the provisions of 43 U.S.C. §1744 and 30 U.S.C. §28-28d and the regulations thereunder (43 CFR part 3835). Since local and State laws may vary, you should contact your local and State agencies where the claims are located to ensure all applicable laws and requirements are satisfied.
2. The claimant(s) must fill in the date in paragraph 1 for the applicable assessment year and the county and state where the claims are located.
3. All claim names, BLM serial numbers, legal descriptions, and original county recording information must be listed for the claims pertaining to this assessment notice.
4. The claimant(s) must complete paragraph 2 listing all labor or improvements which was performed on or did benefit the subject mining claims. The value and date of the labor or improvements must also be listed. The total amount of labor or improvements can be listed, but the total expenditure must equal at least \$100 for each claim.
5. The names and current mailing addresses of the person(s) performing the labor shall be listed in paragraph 3.
6. The name and current mailing address of each owner (claimant) of the claims shall be listed in paragraph 4. The mailing address shall be the owner's address and not the address of an agent or anyone representing the claimant. Be sure to note if there has been a change of address.
7. Paragraph 5 shall be completed to show the date it was verified that all monuments required by law were properly erected, all notices were posted, and that corners were appropriately designated for all claims listed.
8. An exact legible reproduction or duplicate (other than microfilm or other electronic media) of this affidavit or another type of affidavit of assessment work that you file or will file in the county where each claim is located, must be filed with the BLM on or before December 30 of the calendar year in which the assessment year ends. For mill or tunnel sites, a separate notice of intent to hold must be filed with the BLM on or before December 30. Requirements for filing a notice of intent to hold can be found at 43 CFR 3835.33.
9. A processing fee of \$10 for each claim listed must be remitted to the BLM along with this or any other affidavit of assessment work.

BLM RECEIVED
2018 SEP 20 PM 2:08
PHOENIX ARIZONA

When Recorded, MAIL TO:

Tracey Lohmann
7170 W. Clare Island
Kirkland, AZ 86332



Affidavit of Assesment Work
~~Maintence Fee Waiver~~

Aldees Hdeout

RECEIVED
BLM AZ STATE OFFICE
2018 SEP 20 P 2:48
PHOENIX, ARIZONA

UNITED STATES
DEPARTMENT OF THE INTERIOR
BUREAU OF LAND MANAGEMENT

RM APPROVED
OMB NO.: 1004-0114
Expires: January 31, 2020

AFFIDAVIT OF ANNUAL ASSESSMENT WORK

WHEN RECORDED, MAIL DOCUMENT TO:

NAME: Tracey Lohmann

ADDRESS: 7170 W. Clare Island

CITY, STATE, ZIP: Kirkland, AZ 86332

FOR COUNTY RECORDER'S USE

No. of Claims 4

x \$10/claim

Total due BLM \$ 40.00

TO ALL WHOM IT MAY CONCERN:

- The undersigned certifies that at least \$100 per claim was expended for development, labor and improvements, or equivalent value added, as the annual assessment work for the assessment year ending September 1, 2018 for the following contiguous unpatented mining claim(s), located in the County of Yavapai, in the State of Arizona.

BLM Serial No.	Name of Claim	Tp Rg Sec Mer				County Recordation Book and Page No.	Co. Recording Date
		Example: 13N 5E 14 MDM					
435078	Just A Trace	13N	4W	25	SR	2015-0053520	11/09/15
411274	Little Bucket	13N	4W	24	SR	B4835-P861	09/26/11
416357	Los Padres	13N	4W	25	SR	B4888-P65	06/20/12
445331	Little Trace	13N	4W	26	SR	B4856-P400	08/05/17

RECEIVED
 BLM AZ STATE OFFICE
 2018 SEP 20 P 2:47
 PHOENIX, ARIZONA

2. Type of labor and improvements (specify what was done and give the total value for that labor and improvement to show at least \$100 for each claim). If a geological, geochemical, or geophysical survey was performed, as per 30 U.S.C. 28-1, reference the title of the report of survey, give cost and date of the survey and report, and indicate it was filed with the County Recorder:

Description of Work Performed	Value of Work Performed	Date Work Was Performed
Trail and road work, test holes, area clean-up and trash removal	\$1000.00	Feb-June 2018

RECEIVED
 BLM AZ STATE OFFICE
 2018 SEP 20 P 2:47
 PHOENIX, ARIZONA

3. Name and mailing address of each person who performed the labor and improvements:

Name (please print) Tracey Lohmann	Current Mailing Address (please print) 7170 W. Clare Island, Kirkland, AZ 86332
Jimmy Stewart	9110 S. Trafalgar DR, Kirkland, AZ 86332
Leland Anderson	833 Middlebrook, Prescott, AZ 86303
Joel Chafitz	14334 N. 78th DR Peoria, AZ 85381

correction from 833 to 822

4. Name and mailing address of each person who holds and claims the subject mining claim(s) for the valuable minerals contained therein. Be sure to indicate if there is a change of address:

Name (please print) Leland Anderson	Current Mailing Address (please print) 833 Middlebrook, Prescott, AZ 86303
Leland Anderson Jr	N. Victor RD, Prescott Valley, AZ 86314
Tracey Lohmann	7170 W. Clare Island, Kirkland, AZ 86332
Jimmy Stewart	9110 S. Trafalgar DR, Kirkland, AZ 86332
Joel Chafitz	14334 N. 78th DR, Peoria, AZ 85381
Larry Anderson	7960 S. Mayo DR, Kirkland, AZ 86332
Ron Barr	PO Box 235, Kirkland, AZ 86332

correction from 833 to 822

5. The undersigned testifies that on the date of 11/09, 2011, all monuments required by law were erected upon the subject claim(s), and all notices required by law were posted on the subject claim(s) or copies thereof were in place, and at said date, each corner monument bore or contained

markings sufficient to appropriately designate the corner of the claim to which it pertains and the name of the claim(s).

I hereby certify under penalty of perjury under the laws of the State of Arizona that the foregoing statements are true and correct:

[Signature] Date: 9-1-18
(Signature of person responsible for above statement)

Title 18 U.S.C. 1001 and 43 U.S.C. 1212 make it a crime for any person knowingly and willfully to make to any department or agency of the United States any false, fictitious or fraudulent statements or representations as to any matter within its jurisdiction.


Notary Block

SUBSCRIBED AND SWORN TO before me, this 1st day of September 20 18

By: Edith Marilyn Anderson
(Signature of Affiant)

Title: Notary

My Commission Expires: 7-7-2022



INSTRUCTIONS

1. This is an optional form that may be used to satisfy the requirements for the Bureau of Land Management (BLM) under the provisions of 43 U.S.C. §1744 and 30 U.S.C. §28-28d and the regulations thereunder (43 CFR part 3835). Since local and State laws may vary, you should contact your local and State agencies where the claims are located to ensure all applicable laws and requirements are satisfied.
2. The claimant(s) must fill in the date in paragraph 1 for the applicable assessment year and the county and state where the claims are located.
3. All claim names, BLM serial numbers, legal descriptions, and original county recording information must be listed for the claims pertaining to this assessment notice.
4. The claimant(s) must complete paragraph 2 listing all labor or improvements which was performed on or did benefit the subject mining claims. The value and date of the labor or improvements must also be listed. The total amount of labor or improvements can be listed, but the total expenditure must equal at least \$100 for each claim.
5. The names and current mailing addresses of the person(s) performing the labor shall be listed in paragraph 3.
6. The name and current mailing address of each owner (claimant) of the claims shall be listed in paragraph 4. The mailing address shall be the owner's address and not the address of an agent or anyone representing the claimant. Be sure to note if there has been a change of address.
7. Paragraph 5 shall be completed to show the date it was verified that all monuments required by law were properly erected, all notices were posted, and that corners were appropriately designated for all claims listed.
8. An exact legible reproduction or duplicate (other than microfilm or other electronic media) of this affidavit or another type of affidavit of assessment work that you file or will file in the county where each claim is located, must be filed with the BLM on or before December 30 of the calendar year in which the assessment year ends. For mill or tunnel sites, a separate notice of intent to hold must be filed with the BLM on or before December 30. Requirements for filing a notice of intent to hold can be found at 43 CFR 3835.33.
9. A processing fee of \$10 for each claim listed must be remitted to the BLM along with this or any other affidavit of assessment work.

PHOENIX, ARIZONA
2018 SEP 20 P 2: 18
BLM RECEIVED

UNITED STATES
DEPARTMENT OF THE INTERIOR
BUREAU OF LAND MANAGEMENT

FORM APPROVED
OMB NO.: 1004-0114
Expires: January 31, 2020

AFFIDAVIT OF ANNUAL ASSESSMENT WORK

WHEN RECORDED, MAIL DOCUMENT TO:

NAME: Tracey Lohmann

ADDRESS: 7170 W. Clare Island

CITY, STATE, ZIP: Kirkland, AZ 86332

FOR COUNTY RECORDER'S USE

No. of Claims 4

x \$10/claim

Total due BLM \$ 40.00

TO ALL WHOM IT MAY CONCERN:

1. The undersigned certifies that at least \$100 per claim was expended for development, labor and improvements, or equivalent value added, as the annual assessment work for the assessment year ending September 1, 2018 for the following contiguous unpatented mining claim(s), located in the County of Yavapai, in the State of Arizona.

BLM Serial No.	Name of Claim	Tp Rg Sec Mer				County Recordation Book and Page No.	Co. Recording Date
		Example: 13N 5E 14 MDM					
382073	Friends Haven	13N	4W	25	SR	B4498-P957	04/18/07
378169	Has Been #1	13N	3W	29	SR	B4474-P733	01/23/07
429557	New Lorrian	8N	2W	17	SR	2014-0046577	10/13/14
402392	Little Bit	12.5N	3W	30	SR	B4769-P42	10/06/10

RECEIVED
 BLM AZ STATE OFFICE
 2018 SEP 20 P 2:47
 PHOENIX, ARIZONA

2. Type of labor and improvements (specify what was done and give the total value for that labor and improvement to show at least \$100 for each claim). If a geological, geochemical, or geophysical survey was performed, as per 30 U.S.C. 28-1, reference the title of the report of survey, give cost and date of the survey and report, and indicate it was filed with the County Recorder:

Description of Work Performed	Value of Work Performed	Date Work Was Performed
Trail and road work, test holes, area clean-up and trash removal	\$1000.00	Feb-June 2018

PHOENIX, ARIZONA
 2018 SEP 20 P 2:47
 RECEIVED
 SLM AS STAFF OFFICE

3. Name and mailing address of each person who performed the labor and improvement

Name (please print)

Tracey Lohmann
 Jimmy Stewart
 Leland Anderson
 Joel Chafitz

Current Mailing Address (please print)

7170 W. Clare Island, Kirkland, AZ 86332
 9110 S. Trafalgar DR, Kirkland, AZ 86332
~~833~~ Middlebrook, Prescott, AZ 86303
 14334 N. 78th DR Peoria, AZ 85381

correction from 833 to 822

4. Name and mailing address of each person who holds and claims the subject mining claim(s) for the valuable minerals contained therein. Be sure to indicate if there is a change of address:

Name (please print)

Willis Rhea Jr
 Dennis Fasula
 Tracey Lohmann
 Jimmy Stewart
 Joel Chafitz
 Zak Necker
 Fred Helmecke
 Thomas R. Villone

Current Mailing Address (please print)

8255 W. Carnaby LN, Kirkland, AZ 86332
 8805 S. Donegal DR, Kirkland, AZ 86332
 7170 W. Clare Island, Kirkland, AZ 86332
 9110 S. Trafalgar DR, Kirkland, AZ 86332
 14334 N. 78th DR, Peoria, AZ 85381
 18013 W. Port Au Prince, Surprise, AZ 85388
 8220 W. Framingham, Kirkland, AZ 86332
 1105 S. 12th St, Cottonwood, AZ 86326 (new)

5. The undersigned testifies that on the date of 04/08, 2007, all monuments required by law were erected upon the subject claim(s), and all notices required by law were posted on the subject claim(s) or copies thereof were in place, and at said date, each corner monument bore or contained

markings sufficient to appropriately designate the corner of the claim to which it pertains and the name of the claim(s).

I hereby certify under penalty of perjury under the laws of the State of Arizona that the foregoing statements are true and correct:

[Signature] Date: 9-1-18
(Signature of person responsible for above statement)

Title 18 U.S.C. 1001 and 43 U.S.C. 1212 make it a crime for any person knowingly and willfully to make to any department or agency of the United States any false, fictitious or fraudulent statements or representations as to any matter within its jurisdiction.


Notary Block

SUBSCRIBED AND SWORN TO before me, this 1st day of September, 2018

By: Edith Marilyn Anderson
(Signature of Affiant)

Title: Notary

My Commission Expires: 7-7-2022



INSTRUCTIONS

1. This is an optional form that may be used to satisfy the requirements for the Bureau of Land Management (BLM) under the provisions of 43 U.S.C. §1744 and 30 U.S.C. §28-28d and the regulations thereunder (43 CFR part 3835). Since local and State laws may vary, you should contact your local and State agencies where the claims are located to ensure all applicable laws and requirements are satisfied.
2. The claimant(s) must fill in the date in paragraph 1 for the applicable assessment year and the county and state where the claims are located.
3. All claim names, BLM serial numbers, legal descriptions, and original county recording information must be listed for the claims pertaining to this assessment notice.
4. The claimant(s) must complete paragraph 2 listing all labor or improvements which was performed on or did benefit the subject mining claims. The value and date of the labor or improvements must also be listed. The total amount of labor or improvements can be listed, but the total expenditure must equal at least \$100 for each claim.
5. The names and current mailing addresses of the person(s) performing the labor shall be listed in paragraph 3.
6. The name and current mailing address of each owner (claimant) of the claims shall be listed in paragraph 4. The mailing address shall be the owner's address and not the address of an agent or anyone representing the claimant. Be sure to note if there has been a change of address.
7. Paragraph 5 shall be completed to show the date it was verified that all monuments required by law were properly erected, all notices were posted, and that corners were appropriately designated for all claims listed.
8. An exact legible reproduction or duplicate (other than microfilm or other electronic media) of this affidavit or another type of affidavit of assessment work that you file or will file in the county where each claim is located, must be filed with the BLM on or before December 30 of the calendar year in which the assessment year ends. For mill or tunnel sites, a separate notice of intent to hold must be filed with the BLM on or before December 30. Requirements for filing a notice of intent to hold can be found at 43 CFR 3835.33.
9. A processing fee of \$10 for each claim listed must be remitted to the BLM along with this or any other affidavit of assessment work.

BLM AVALON OFFICE
2018 SEP 29 P 2:47
PHOENIX, ARIZONA

When Recorded, MAIL TO:

Tracey Lohmann
7170 W. Clare Island
Kirkland, AZ 86332



Affidavit of Assesement Work
~~Maintence Fee Waiver~~

Friends etc

RECEIVED
BLM AZ STATE OFFICE
2018 SEP 20 P 2:47
PHOENIX, ARIZONA

When Recorded, MAIL TO.

Tracey Lohmann
7170 W. Clare Island
Kirkland, AZ 86332



Affidavit of Assesement Work
~~Maintence Fee Waiver~~

Just A TRACE etc

RECEIVED
BLM AZ STATE OFFICE
2018 SEP 20 P 2:47
PHOENIX, ARIZONA

Tracey Lohmann
7170 W. Clare Island
Kirkland, AZ 86332

PLACE STICKER AT TOP OF ENVELOPE TO THE RIGHT
OF THE RETURN ADDRESS, FOLD AT DOTTED LINE
CERTIFIED MAIL



7018 0680 0001 2200 7237 7204



1000

85004

U.S. POSTAGE PAID
FOM LG ENV
PRESCOTT, AZ
86301
SEP 18, 18
AMOUNT

\$7.62

R2305K136976-36

100 18 SEP 2018

RECEIVED
SEP 17 STATE

2018 SEP 20 P 2:41

PHOENIX, ARIZONA

UNITED STATES DEPARTMENT OF THE INTERIOR
BUREAU OF LAND MANAGEMENT
ARIZONA STATE OFFICE
1 NORTH CENTRAL AVE, SUITE 800
PHOENIX, ARIZONA 85004

United States Department of the Interior
Bureau of Land Management
 DIV OF LANDS, MINRLS & ENERGY
 ONE N CENTRAL AVE
 PHOENIX, AZ 85004 -4427
 Phone: 602-417-9200

Receipt

No: 4267577

Transaction #: 4383297	
Date of Transaction: 09/21/2018	
CUSTOMER:	
TRACEY LOHMANN 7170 W CLARE ISLAND DR KIRKLAND, AZ 86332-5002 US	

LINE #	QTY	DESCRIPTION	REMARKS	UNIT PRICE	TOTAL
1	1.00	LOCATABLE MINERALS / MINING CLAIMS- NOT NEW-UNADJUD, ONE AUTH NO. ONLY / MINING CLAIM MONEY RECEIVED CASES: AMC421633/\$90.00	POL 2018/9	- n/a -	90.00
TOTAL:					\$90.00

PAYMENT INFORMATION					
1	AMOUNT:	10.00	POSTMARKED:	N/A	
	TYPE:	CHECK	RECEIVED:	09/20/2018	
	CHECK NO:	1527			
	NAME:	LOHMANN, TRACEY 7170 W CLARE ISLAND DR KIRKLAND AZ 86332-5002 US			
2	AMOUNT:	40.00	POSTMARKED:	N/A	
	TYPE:	CHECK	RECEIVED:	09/20/2018	
	CHECK NO:	1528			
	NAME:	LOHMANN, TRACEY 7170 W CLARE ISLAND DR KIRKLAND AZ 86332-5002 US			
3	AMOUNT:	40.00	POSTMARKED:	N/A	
	TYPE:	CHECK	RECEIVED:	09/20/2018	
	CHECK NO:	1529			
	NAME:	LOHMANN, TRACEY 7170 W CLARE ISLAND DR KIRKLAND AZ 86332-5002 US			

UNITED STATES
DEPARTMENT OF THE INTERIOR
BUREAU OF LAND MANAGEMENT

MAINTENANCE FEE WAIVER CERTIFICATION

SEE INSTRUCTIONS ON PAGE 2

36
[Handwritten Signature]

435078
411274
416357
FORM APPROVED
OMB NO. 1004-0114
Expires: January 31, 2020
445331

- This small miner waiver is filed for the assessment year beginning on September 1, 2018 and ending on September 1, 2019.
- The undersigned and all related parties owned ten or fewer mining claims, mill, or tunnel sites located and maintained on Federal lands in the United States of America on September 1, 2018.
- The undersigned have performed the assessment work required by law for each mining claim listed prior to filing this waiver and understand that by filing this form, the undersigned must file an affidavit of assessment work with the Bureau of Land Management (BLM) by the December 30th following the filing of this waiver.
- The undersigned understand that if the assessment work obligation has not yet come due under 30 U.S.C. 28 (for those claims in their first assessment year only), a notice of intent to hold reciting this condition must be recorded by the December 30th following the filing of this waiver.
- The undersigned understand that mill and tunnel sites may also be listed on this waiver and be waived from payment of the maintenance fee, and that a notice of intent to hold for these sites is required to be filed with the BLM by the December 30th following the filing of this waiver.
- The undersigned understand and acknowledge that pursuant to 43 U.S.C. 1212 and 18 U.S.C. 1001, the filing or recording of a false, fictitious, or fraudulent document with the BLM may result in a fine of up to \$250,000, a prison term not to exceed five years, or both.
- The mining claims, mill or tunnel sites for which this waiver from payment of the maintenance fees is requested are:

CLAIM OR SITE NAME	BLM RECORDATION SERIAL NUMBER
1. Just A Trace	435078 (913)
2. Little Bucket	411274
3. Los Padres	416357
4. Little Trace	445331
5.	
6.	
7.	
8.	
9.	
10.	

RECEIVED
 BLM AZ STATE OFFICE
 2018 AUG 23 P 2:43
 PHOENIX, ARIZONA

The owner(s) (claimants) of the above mining claims and sites are:

Leland Anderson
 (Owner's Name - Please Print)
 833 Middlebrook
 (Owner's Mailing Address)

Leland Anderson
 (Owner's Signature)
 Prescott AZ 86303
 (City) (State) (Zip Code)

Leland Anderson JR
 (Owner's Name - Please Print)
 3150 N. Victor Rd
 (Owner's Mailing Address)

[Signature]
 (Owner's Signature)
 Prescott Valley AZ 86314
 (City) (State) (Zip Code)

Tracey Lohmann
 (Owner's Name - Please Print)
 7170 W. Clare Island
 (Owner's Mailing Address)

T Loh
 (Owner's Signature)
 Kirkland AZ 86332
 (City) (State) (Zip Code)

Jimmy Stewart
 (Owner's Name - Please Print)
 9110 S. Trafalgar Dr
 (Owner's Mailing Address)

Jimmy Stewart
 (Owner's Signature)
 Kirkland AZ 86332
 (City) (State) (Zip Code)

(Continued on page 2)

ENTERED
 SEP 05 2018
 BY: *[Signature]*

Joel Chafitz
(Owner's Name - Please Print)

14334 N. 78th Dr
(Owner's Mailing Address)

Tracy Lohmann
Tracy Lohmann as POA
for Joel Chafitz
(Owner's Signature)

Peoria AZ 85381
(City) (State) (Zip Code)

Larry Anderson
(Owner's Name - Please Print)

7960 S. Mayo
(Owner's Mailing Address)

Larry Anderson
(Owner's Signature)

Kirkland AZ 86332
(City) (State) (Zip Code)

Ron Barr
(Owner's Name - Please Print)

PO Box 235
(Owner's Mailing Address)

Tracy Lohmann
Tracy Lohmann as POA
for Ron Barr
(Owner's Signature)

Kirkland AZ 86332
(City) (State) (Zip Code)

(Owner's Name - Please Print)

(Owner's Mailing Address)

(Owner's Signature)

(City) (State) (Zip Code)

18 U.S.C. 1001 and 43 U.S.C. 1212 make it a crime for any person knowingly and willfully to make to any department or agency of the United States any false, fictitious or fraudulent statements or representations as to any matter within its jurisdiction.

INSTRUCTIONS

1. This certification is made under the provisions of 43 U.S.C. § 1744 and 30 U.S.C. §28-28k and the regulations thereunder (43 CFR Part 3830).
2. The claimant(s) must fill in the dates in paragraph 1 for the beginning and ending of the assessment year for which this waiver is sought.
3. The claimant(s) must fill in the date in paragraph 2 for the beginning of the assessment year for which this waiver is sought.
4. All claim and site names and BLM serial numbers must be listed for the mining claims, mill sites, and tunnel sites for which the waiver is sought.
5. All owners of the mining claims, mill sites, and tunnel sites and their addresses must be given.
6. This waiver form must be signed by all the claimants or their designated agent, in original form. If an agent is designated, a notarized designation of agent, signed by all of the claimants with proper address given, must be submitted with this waiver.
7. This form must be filed no later than September 1st for the upcoming assessment year in the BLM State Office where the mining claims or sites are recorded, or the waiver cannot be granted by the BLM. (Example: To obtain a waiver for the assessment year 2012, which begins on September 1, 2011, you must qualify for and file for a waiver no later than September 1, 2011, in the proper BLM State Office.)
8. For all mining claims which require assessment work, you must record an affidavit of labor on or before the December 30th immediately following the filing of this waiver. For all other mining claims or sites waived, you must record a notice of intent to hold on or before the December 30th immediately following the filing of this waiver.
9. Mill and tunnel sites may also be listed on this waiver and be waived from payment of the maintenance fee. A notice of intent to hold for these sites is required to be filed by the December 30th following the filing of this waiver.

FOR OFFICIAL USE ONLY

RECEIVED
BLM
AZ STATE OFFICE

PHOENIX, ARIZONA

2011 AUG 23 P 2:43

POWER OF ATTORNEY KNOW ALL MEN BY THESE PRESENCE:

I, Joel Chafitz, referred to as claimant, in the County of Yavapai, State of Arizona; do appoint Tracey Lohmann as my true and lawful agent for any and all association mining claims I am a party to. In principal's name, and for principal's use and benefit, said agent is authorized hereby:

1. To sign my name on any BLM document referencing the recordation of any association placer mining claims in my name.
2. Giving and granting to said agent full power and authority to do all and every act and thing whatsoever requisite and necessary to be done relative to any of the foregoing as fully to all intents and purposes as principal might or could do if personally present.

All that said agent shall lawfully do or cause to be done under the authority of this power of attorney is expressly approved. I authorize my name to be on the location notice of any and all association placer mining claims I am party to. I have a bona fide interest in these claims and I located the claims independently, for my own self-interest and in good faith.

I certify that these claims are in no way being located for the benefit of a company, corporation, or another individual in order to gain additional acreage that they are not entitled to in accordance with the law.


Signature of listed claimant: Joel Chafitz Current Mailing Address 14334 W 178th Dr
Peoria AZ
85381

On November 2 2016, the Claimant, Joel Chafitz, personally came before me and, being duly sworn, did state, acknowledge and prove that he/she is the person described in the above document and the he/she signed the above document in my presence.

In and for the County of Maricopa, State of Arizona

My commission expires: 03/14/2020

RECEIVED
BLM AZ STATE OFFICE
2010 AUG 23 P 2:41
PHOENIX, ARIZONA



Signature of Notary Public
Bridgette Moss

Place Notary Seal/Stamp Above

POWER OF ATTORNEY KNOW ALL MEN BY THESE PRESENCE:

I, Ron Barr, referred to as claimant, in the County of Yavapai, State of Arizona; do appoint Tracey Lohmann as my true and lawful agent for any and all association mining claims I am a party to. In principal's name, and for principal's use and benefit, said agent is authorized hereby:

1. To sign my name on any BLM document referencing the recordation of any association placer mining claims in my name.
2. Giving and granting to said agent full power and authority to do all and every act and thing whatsoever requisite and necessary to be done relative to any of the foregoing as fully to all intents and purposes as principal might or could do if personally present.

All that said agent shall lawfully do or cause to be done under the authority of this power of attorney is expressly approved. I authorize my name to be on the location notice of any and all association placer mining claims I am party to. I have a bona fide interest in these claims and I located the claims independently, for my own self-interest and in good faith.

I certify that these claims are in no way being located for the benefit of a company, corporation, or another individual in order to gain additional acreage that they are not entitled to in accordance with the law.

Signature of listed claimant: Ron Barr

Current Mailing Address P.O. Box 235 Kirkland AZ 86332

On December 2 2016, the Claimant, Ron Barr, personally came before me and, being duly sworn, did state, acknowledge and prove that he/she is the person described in the above document and the he/she signed the above document in my presence.


In and for the County of Yavapai, State of Arizona

My commission expires: May 1, 2017

RECEIVED
BLM AZ STATE OFFICE
2016 JUN 23 P 2:43
PHOENIX, ARIZONA

Amanda L. Smith

Signature of Notary Public



Place Notary Seal/Stamp Above

UNITED STATES
DEPARTMENT OF THE INTERIOR
BUREAU OF LAND MANAGEMENT

MAINTENANCE FEE WAIVER CERTIFICATION

269
JMC

AMC 411274

FORM APPROVED
OMB NO. 1004-0114
Expires: January 31, 2020

SEE INSTRUCTIONS ON PAGE 2

1. This small miner waiver is filed for the assessment year beginning on September 1, 2016 and ending on September 1, 2017.
2. The undersigned and all related parties owned ten or fewer mining claims, mill, or tunnel sites located and maintained on Federal lands in the United States of America on September 1, 2017.
3. The undersigned have performed the assessment work required by law for each mining claim listed prior to filing this waiver and understand that by filing this form, the undersigned must file an affidavit of assessment work with the Bureau of Land Management (BLM) by the December 30th following the filing of this waiver.
4. The undersigned understand that if the assessment work obligation has not yet come due under 30 U.S.C. 28 (for those claims in their first assessment year only), a notice of intent to hold reciting this condition must be recorded by the December 30th following the filing of this waiver.
5. The undersigned understand that mill and tunnel sites may also be listed on this waiver and be waived from payment of the maintenance fee, and that a notice of intent to hold for these sites is required to be filed with the BLM by the December 30th following the filing of this waiver.
6. The undersigned understand and acknowledge that pursuant to 43 U.S.C. 1212 and 18 U.S.C. 1001, the filing or recording of a false, fictitious, or fraudulent document with the BLM may result in a fine of up to \$250,000, a prison term not to exceed five years, or both.
7. The mining claims, mill or tunnel sites for which this waiver from payment of the maintenance fees is requested are:

CLAIM OR SITE NAME	BLM RECORDATION SERIAL NUMBER
1. Little Bucket	411274
2.	
3.	
4.	
5.	
6.	
7.	
8.	
9.	
10.	

The owner(s) (claimants) of the above mining claims and sites are:

NW CHECK
YCT

Leland Anderson (Owner's Name - Please Print)  (Owner's Signature)

822 Middlebrook (Owner's Mailing Address) **Prescott** (City) **AZ** (State) **86303** (Zip Code)

14

Leland Anderson JR (Owner's Name - Please Print)  (Owner's Signature)

3150 N. Victor RD (Owner's Mailing Address) **Prescott Valley** (City) **AZ** (State) **86314** (Zip Code)

ENTERED
AC 483
SEP 07 2017
BY: JB

(Owner's Name - Please Print) (Owner's Signature)

(Owner's Mailing Address) (City) (State) (Zip Code)

(Owner's Name - Please Print) (Owner's Signature)

(Owner's Mailing Address) (City) (State) (Zip Code)

2017 AUG 26 P 2:54
RECEIVED
BLM AZ STATE OFFICE
TUCSON, ARIZONA

RECEIVED
SEP 14 1981

To Whom It May Concern:

This letter is intended to certify and confirm that I, Edith Marilyn Anderson, do not hold any interest in any of the following mining claims and I confirm that I am not related to, in any way, the following claim holders. I have notarized documents only in the manner expected of a notary public.

MINING CLAIMS

- HAS BEEN #1: AMC 378169 Jimmy Stewart, Willis Rhea Jr.
- FRIENDS HAVEN: AMC 382073 Jimmy Stewart, Tracey Lohmann, Dennis Fasula, Joel Chafitz
- LITTLE BIT: AMC 402392 Jimmy Stewart, Tracey Lohmann, Dennis Fasula, Zak Necker, Tom Villone
- LOS PADRES: AMC 416357 Jimmy Stewart, Tracey Lohmann, Leland Anderson, Larry Anderson
- LITTLE BUCKET AMC : AMC 411274 Leland Anderson , Leland Anderson Jr
- JUST A TRACE : AMC 435078 Jimmy Stewart, Tracey Lohmann, Leland Anderson , Joel Chafitz, Larry Anderson
- NEW LORAIN: AMC 429557 Jimmy Stewart , Fred Helmecke, Tracey Lohmann
- ALDERS HIDEOUT: AMC 421633 Shawn Moffett
- BLUE DOG TWO: AMC 417355 Shawn Moffett, Tom Villone , Michael Shipley, Carole Jolly, Mark Polydoros

RECEIVED
2017 AUG -14 P 3:15
HOENIK, ARIZONA

Edith Marilyn Anderson
Edith Marilyn Anderson


On this day 20th July 2017 , Edith Marilyn Anderson came before me and, being duly sworn, did state, acknowledge and prove that she is the person described in the above document and that she signed the above document in my presence.

In and for the County of Yavapai , State of Arizona

My commission expires: MARCH 29, 2018

Angela L Findley

Notary Public Signature



Place Notary Seal/Stamp Above

UNITED STATES DEPARTMENT OF THE INTERIOR
BUREAU OF LAND MANAGEMENT

MC NATIONWIDE CLAIMANT LISTING
September 07, 2017

Cust	AZ	National
	CLAIMANT	Total
ANDERSON LELAND 822 MIDDLEBROOK RD PRESCOTT, AZ 86303-3544	4	4
ANDERSON LELAND JR 3150 N VICTOR RD PRESCOTT VALLEY, AZ 86314-8430	1	1

UNITED STATES
DEPARTMENT OF THE INTERIOR
BUREAU OF LAND MANAGEMENT

FORM APPROVED
OMB NO.: 1004-0114
Expires: January 31, 2020

AFFIDAVIT OF ANNUAL ASSESSMENT WORK

Amc411274

WHEN RECORDED, MAIL DOCUMENT TO:

NAME: Leland Anderson

ADDRESS: 822 Middlebrook

CITY, STATE, ZIP: Prescott, AZ 86303

2017-0038461 ADL Page: 1 of 4
07/28/2017 12:13:28 PM
Leslie M. Hoffman
OFFICIAL RECORDS OF YAVAPAI COUNTY \$15.00
LELAND ANDERSON



FOR COUNTY RECORDER'S USE

No. of Claims 1
x \$10/claim
Total due BLM \$ 10.00

TO ALL WHOM IT MAY CONCERN:

1. The undersigned certifies that at least \$100 per claim was expended for development, labor and improvements, or equivalent value added, as the annual assessment work for the assessment year ending September 1, 2017 for the following contiguous unpatented mining claim(s), located in the County of Yavapai, in the State of Arizona.

BLM Serial No.	Name of Claim	Tp Rg Sec Mer				County Recordation Book and Page No.	Co. Recording Date
		Example: 13N 5E 14 MDM					
411274	Little Bucket	13N	4W	24	SR	B 4835 - P 861	09/26/11

ENTERED
AUG 22 2017
BY: *[Signature]*

2017 AUG 16 P 2:54
RECEIVED

SEE ATTACHED MAINTENANCE FEE WAIVER #3942117

(Continued on page 2)

2. Type of labor and improvements (specify what was done and give the total value for that labor and improvement to show at least \$100 for each claim). If a geological, geochemical, or geophysical survey was performed, as per 30 U.S.C. 28-1, reference the title of the report of survey, give cost and date of the survey and report, and indicate it was filed with the County Recorder:

Description of Work Performed	Value of Work Performed	Date Work Was Performed
Trail and road work, test holes, area clean up and trash removal	\$600.00	Jan - May 2017

3. Name and mailing address of each person who performed the labor and improvements:

Name (please print)

Tracey Lohmann

Jimmy Stewart

Leland Anderson

Current Mailing Address (please print)

7170 W. Clare Island, Kirkland, AZ 86332

9110 S. Trafalgar DR, Kirkland, AZ 86332

822 Middlebrook, Prescott AZ 86303

4. Name and mailing address of each person who holds and claims the subject mining claim(s) for the valuable minerals contained therein. Be sure to indicate if there is a change of address:

Name (please print)

Leland Anderson

Leland Anderson JR

Current Mailing Address (please print)

822 Middlebrook, Prescott AZ 86303

3150 N. Victor RD, Prescott Valley, AZ 86314

5. The undersigned testifies that on the date of 10/13, 2014 all monuments required by law were erected upon the subject claim(s), and all notices required by law were posted on the subject claim(s) or copies thereof were in place, and at said date, each corner monument bore or contained

markings sufficient to appropriately designate the corner of the claim to which it pertains and the name of the claim(s).

I hereby certify under penalty of perjury under the laws of the State of Arizona that the foregoing statements are true and correct:

[Signature] Date: 7/17/17
(Signature of person responsible for above statement)

Title 18 U.S.C. 1001 and 43 U.S.C. 1212 make it a crime for any person knowingly and willfully to make to any department or agency of the United States any false, fictitious or fraudulent statements or representations as to any matter within its jurisdiction.

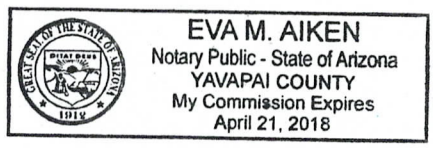
Notary Block

SUBSCRIBED AND SWORN TO before me, this 17 day of July 2017

By: [Signature]
(Signature of Affiant)

Title: Notary

My Commission Expires: 4-21-18



INSTRUCTIONS

- 1. This is an optional form that may be used to satisfy the requirements for the Bureau of Land Management (BLM) under the provisions of 43 U.S.C. §1744 and 30 U.S.C. §28-28d and the regulations thereunder (43 CFR part 3835). Since local and State laws may vary, you should contact your local and State agencies where the claims are located to ensure all applicable laws and requirements are satisfied.
- 2. The claimant(s) must fill in the date in paragraph 1 for the applicable assessment year and the county and state where the claims are located.
- 3. All claim names, BLM serial numbers, legal descriptions, and original county recording information must be listed for the claims pertaining to this assessment notice.
- 4. The claimant(s) must complete paragraph 2 listing all labor or improvements which was performed on or did benefit the subject mining claims. The value and date of the labor or improvements must also be listed. The total amount of labor or improvements can be listed, but the total expenditure must equal at least \$100 for each claim.
- 5. The names and current mailing addresses of the person(s) performing the labor shall be listed in paragraph 3.
- 6. The name and current mailing address of each owner (claimant) of the claims shall be listed in paragraph 4. The mailing address shall be the owner's address and not the address of an agent or anyone representing the claimant. Be sure to note if there has been a change of address.
- 7. Paragraph 5 shall be completed to show the date it was verified that all monuments required by law were properly erected, all notices were posted, and that corners were appropriately designated for all claims listed.
- 8. An exact legible reproduction or duplicate (other than microfilm or other electronic media) of this affidavit or another type of affidavit of assessment work that you file or will file in the county where each claim is located, must be filed with the BLM on or before December 30 of the calendar year in which the assessment year ends. For mill or tunnel sites, a separate notice of intent to hold must be filed with the BLM on or before December 30. Requirements for filing a notice of intent to hold can be found at 43 CFR 3835.33.
- 9. A processing fee of \$10 for each claim listed must be remitted to the BLM along with this or any other affidavit of assessment work.

United States Department of the Interior
Bureau of Land Management
 DIV OF LANDS, MINRLS & ENERGY
 ONE N CENTRAL AVE
 PHOENIX, AZ 85004 -4427
 Phone: 602-417-9200

Receipt

No: 3942117

Transaction #: 4051791	
Date of Transaction: 08/17/2017	
CUSTOMER:	
LELAND ANDERSON 822 MIDDLEBROOK RD PRESCOTT, AZ 86303-3544 US	

LINE #	QTY	DESCRIPTION	REMARKS	UNIT PRICE	TOTAL
1	1.00	LOCATABLE MINERALS / MINING CLAIMS- NOT NEW-UNADJUD, ONE AUTH NO. ONLY / MINING CLAIM MONEY RECEIVED CASES: AMC411274/\$10.00	POL 2017/1 WAV	- n/a -	10.00
TOTAL:					\$10.00

PAYMENT INFORMATION			
1	AMOUNT:	10.00	POSTMARKED: 08/15/2017
	TYPE:	CHECK	RECEIVED: 08/16/2017
	CHECK NO:	6642	
	NAME:	ANDERSON, L R 822 MIDDLEBROOK RD PRESCOTT AZ 86303-3544 US	

REMARKS

This receipt was generated by the automated BLM Collections and Billing System and is a paper representation of a portion of the official electronic record contained therein.

UNITED STATES
DEPARTMENT OF THE INTERIOR
BUREAU OF LAND MANAGEMENT

377

all

MAINTENANCE FEE WAIVER CERTIFICATION

FORM APPROVED
OMB NO. 1004-0114
Expires: October 31, 2016

411274

SEE INSTRUCTIONS ON PAGE 2

- This small miner waiver is filed for the assessment year beginning on September 1, 2015^{10/10} and ending on September 1, 2016^{7/10}.
- The undersigned and all related parties owned ten or fewer mining claims, mill, or tunnel sites located and maintained on Federal lands in the United States of America on September 1, 2016.
- The undersigned have performed the assessment work required by law for each mining claim listed prior to filing this waiver and understand that by filing this form, the undersigned must file an affidavit of assessment work with the Bureau of Land Management (BLM) by the December 30th following the filing of this waiver.
- The undersigned understand that if the assessment work obligation has not yet come due under 30 U.S.C. 28 (for those claims in their first assessment year only), a notice of intent to hold reciting this condition must be recorded by the December 30th following the filing of this waiver.
- The undersigned understand that mill and tunnel sites may also be listed on this waiver and be waived from payment of the maintenance fee, and that a notice of intent to hold for these sites is required to be filed with the BLM by the December 30th following the filing of this waiver.
- The undersigned understand and acknowledge that pursuant to 43 U.S.C. 1212 and 18 U.S.C. 1001, the filing or recording of a false, fictitious, or fraudulent document with the BLM may result in a fine of up to \$250,000, a prison term not to exceed five years, or both.
- The mining claims, mill or tunnel sites for which this waiver from payment of the maintenance fees is requested are:

CLAIM OR SITE NAME	BLM RECORDATION SERIAL NUMBER
1. Little Bucket	AMC411274 ✓
2.	
3.	
4.	
5.	
6.	
7.	
8.	
9.	
10.	

RECEIVED
BLM AZ STATE OFFICE
2016 AUG 22 P 2:26
PHOENIX, ARIZONA

The owner(s) (claimants) of the above mining claims and sites are:

Leland Anderson
(Owner's Name - Please Print)

Leland Anderson
(Owner's Signature)

822 Middlebrook
(Owner's Mailing Address)

Prescott AZ 86303
(City) (State) (Zip Code)

Leland Anderson JR
(Owner's Name - Please Print)

Leland Anderson JR
(Owner's Signature)

3150 Victor RD
(Owner's Mailing Address)

Prescott Valley AZ 86314
(City) (State) (Zip Code)

(Owner's Name - Please Print)

(Owner's Signature)

(Owner's Mailing Address)

(City) (State) (Zip Code)

(Owner's Name - Please Print)

(Owner's Signature)

(Owner's Mailing Address)

(City) (State) (Zip Code)

(Continued on page 2)


INTEREST
SEP 6 2016
BY: RE

NL
9-6
RE

PHOENIX, ARIZONA

SEP 25 1955

RECEIVED



UNITED STATES
DEPARTMENT OF THE INTERIOR
BUREAU OF LAND MANAGEMENT

FORM APPROVED
OMB NO.: 1004-0114
Expires: October 31, 2016

AFFIDAVIT OF ANNUAL ASSESSMENT WORK

411274

WHEN RECORDED, MAIL DOCUMENT TO:

NAME: Leland Anderson

ADDRESS: 822 Middlebrook

CITY, STATE, ZIP: Prescott, AZ 86303

2016-0039290 ADL Page: 1 of 5
08/10/2016 04:09:59 PM
Leslie M. Hoffman
OFFICIAL RECORDS OF YAVAPAI COUNTY \$15.00
LELAND ANDERSON



FOR COUNTY RECORDER'S USE

No. of Claims 1

x \$10/claim

Total due BLM \$ 10.00

TO ALL WHOM IT MAY CONCERN:

- The undersigned certifies that at least \$100 per claim was expended for development, labor and improvements, or equivalent value added, as the annual assessment work for the assessment year ending September 1, 2016 for the following contiguous unpatented mining claim(s), located in the County of Yavapai, in the State of Arizona.

BLM Serial No.	Name of Claim	Tp Rg Sec Mer				County Recordation Book and Page No.	Date
		Example: 13N 5E 14 MDM					
AMC411274	Little Bucket	13N	4W	24	MSR	Book 4835 -Page 861	09/26/2011

RECEIVED
BLM AZ STATE OFFICE
2016 AUG 22 P 2:25
PHOENIX, ARIZONA

MAINT FEE WAIVER ATTACHED

(Continued on page 2)

RECEIPT # 3638234

2. Type of labor and improvements (specify what was done and give the total value for that labor and improvement to show at least \$100 for each claim). If a geological, geochemical, or geophysical survey was performed, as per 30 U.S.C. 28-1, reference the title of the report of survey, give cost and date of the survey and report, and indicate it was filed with the County Recorder:

Description of Work Performed	Value of Work Performed	Date Work Was Performed
Trail and road work, test holes, area clean-up and trash removal	500.00	May-June 2016

3. Name and mailing address of each person who performed the labor and improvements:

Name (please print)

Tracey Lohmann

 Jimmy Stewart

 Leland Anderson

Current Mailing Address (please print)

7170 W Clare Island, Kirkland, AZ 86332

 9110 S Trafalgar DR, Kirkland, AZ 86332

 822 Middle Brook Prescott, AZ 86303

4. Name and mailing address of each person who holds and claims the subject mining claim(s) for the valuable minerals contained therein. Be sure to indicate if there is a change of address:

Name (please print)

Leland Anderson

 Leland Anderson Jr

Current Mailing Address (please print)

822 Middle Brook Prescott AZ 86303

 3150 N Victor Rd, Prescott Valley, AZ 86314

RECEIVED
 BLM AZ STATE OFFICE
 2016 AUG 22 P 2:25
 PHOENIX, ARIZONA

5. The undersigned testifies that on the date of 09-26, 2016, monuments required by law were erected upon the subject claim(s), and all notices required by law were posted on the subject claim(s) or copies thereof were in place, and at said date, each corner monument bore or contained

markings sufficient to appropriately designate the corner of the claim to which it pertains and the name of the claim(s).

I hereby certify under penalty of perjury under the laws of the State of Arizona that the foregoing statements are true and correct:

Selam R Anderson Date: 8/8/16
(Signature of person responsible for above statement)

Title 18 U.S.C. 1001 and 43 U.S.C. 1212 make it a crime for any person knowingly and willfully to make to any department or agency of the United States any false, fictitious or fraudulent statements or representations as to any matter within its jurisdiction.

Notary Block

SUBSCRIBED AND SWORN TO before me, this 8th day of AUGUST 20 16

By: *Beverly Jean Stewart*
(Signature of Affiant)

Title: *Notary*

My Commission Expires: *July 9, 2017*



INSTRUCTIONS

1. This is an optional form that may be used to satisfy the requirements for the Bureau of Land Management (BLM) under the provisions of 43 U.S.C. §1744 and 30 U.S.C. §28-28d and the regulations thereunder (43 CFR part 3835). Since local and State laws may vary, you should contact your local and State agencies where the claims are located to ensure all applicable laws and requirements are satisfied.
2. The claimant(s) must fill in the date in paragraph 1 for the applicable assessment year and the county and state where the claims are located.
3. All claim names, BLM serial numbers, legal descriptions, and original county recording information must be listed for the claims pertaining to this assessment notice.
4. The claimant(s) must complete paragraph 2 listing all labor or improvements which was performed on or did benefit the subject mining claims. The value and date of the labor or improvements must also be listed. The total amount of labor or improvements can be listed, but the total expenditure must equal at least \$100 for each claim.
5. The names and current mailing addresses of the person(s) performing the labor shall be listed in paragraph 3.
6. The name and current mailing address of each owner (claimant) of the claims shall be listed in paragraph 4. The mailing address shall be the owner's address and not the address of an agent or anyone representing the claimant. Be sure to note if there has been a change of address.
7. Paragraph 5 shall be completed to show the date it was verified that all monuments required by law were properly erected, all notices were posted, and that corners were appropriately designated for all claims listed.
8. An exact legible reproduction or duplicate (other than microfilm or other electronic media) of this affidavit or another type of affidavit of assessment work that you file or will file in the county where each claim is located, must be filed with the BLM on or before December 30 of the calendar year in which the assessment year ends. For mill or tunnel sites, a separate notice of intent to hold must be filed with the BLM on or before December 30. Requirements for filing a notice of intent to hold can be found at 43 CFR 3835.33.
9. A processing fee of \$10 for each claim listed must be remitted to the BLM along with this or any other affidavit of assessment work.

PHOENIX, ARIZONA

2016 AUG 22 PM 2:26

RECEIVED
BLM AZ STATE OFFICE

Leland Anderson
822 Middle Brook
Prescott, AZ 86303

PHOENIX AZ 852

20 AUG 2016 PM 9 L



UNITED STATES DEPARTMENT OF THE INTERIOR
BUREAU OF LAND MANAGEMENT
ARIZONA STATE OFFICE
1 NORTH CENTRAL AVE, SUITE 800
PHOENIX, ARIZONA 85004

85004-442700



**United States Department of the Interior
Bureau of Land Management**

DIV OF LANDS, MINRLS & ENERGY
ONE N CENTRAL AVE
PHOENIX, AZ 85004 -4427
Phone: 602-417-9200

Receipt

No: 3638234

Transaction #: 3742137	
Date of Transaction: 08/23/2016	
CUSTOMER:	
LELAND ANDERSON 822 MIDDLEBROOK RD PRESCOTT, AZ 86303-3544 US	

LINE #	QTY	DESCRIPTION	REMARKS	UNIT PRICE	TOTAL
1	1.00	LOCATABLE MINERALS / MINING CLAIMS-NOT NEW-UNADJUD, ONE AUTH NO. ONLY / MINING CLAIM MONEY RECEIVED CASES: AMC411274/\$10.00	WAIVER 2017 - 1 / POL 2016 - 1	- n/a -	10.00
TOTAL:					\$10.00

PAYMENT INFORMATION					
1	AMOUNT:	10.00	POSTMARKED:	08/20/2016	
	TYPE:	CHECK	RECEIVED:	08/22/2016	
	CHECK NO:	6426			
	NAME:	ANDERSON, L R 822 MIDDLEBROOK RD PRESCOTT AZ 86303-3544 US			

REMARKS

This receipt was generated by the automated BLM Collections and Billing System and is a paper representation of a portion of the official electronic record contained therein.

ENTERED
AUG 24 2016
BY: 

UNITED STATES
DEPARTMENT OF THE INTERIOR
BUREAU OF LAND MANAGEMENT

1228

ALL

411274

MAINTENANCE FEE WAIVER CERTIFICATION

FORM APPROVED
OMB NO. 1004-0114
Expires: October 31, 2016

SEE INSTRUCTIONS ON PAGE 2

1. This small miner waiver is filed for the assessment year beginning on September 1, 2015 and ending on September 1, 2016.
2. The undersigned and all related parties owned ten or fewer mining claims, mill, or tunnel sites located and maintained on Federal lands in the United States of America on September 1, 2015.
3. The undersigned have performed the assessment work required by law for each mining claim listed prior to filing this waiver and understand that by filing this form, the undersigned must file an affidavit of assessment work with the Bureau of Land Management (BLM) by the December 30th following the filing of this waiver.
4. The undersigned understand that if the assessment work obligation has not yet come due under 30 U.S.C. 28 (for those claims in their first assessment year only), a notice of intent to hold reciting this condition must be recorded by the December 30th following the filing of this waiver.
5. The undersigned understand that mill and tunnel sites may also be listed on this waiver and be waived from payment of the maintenance fee, and that a notice of intent to hold for these sites is required to be filed with the BLM by the December 30th following the filing of this waiver.
6. The undersigned understand and acknowledge that pursuant to 43 U.S.C. 1212 and 18 U.S.C. 1001, the filing or recording of a false, fictitious, or fraudulent document with the BLM may result in a fine of up to \$250,000, a prison term not to exceed five years, or both.
7. The mining claims, mill or tunnel sites for which this waiver from payment of the maintenance fees is requested are:

CLAIM OR SITE NAME	BLM RECORDATION SERIAL NUMBER
1. Little Bucket	AMC411274 ✓
2.	
3.	
4.	
5.	
6.	
7.	
8.	
9.	
10.	

The owner(s) (claimants) of the above mining claims and sites are:

Leland Anderson
(Owner's Name - Please Print)

Leland Anderson
(Owner's Signature)

822 Middlebrook
(Owner's Mailing Address)

Prescott AZ 86303
(City) (State) (Zip Code)

Leland Anderson JR
(Owner's Name - Please Print)

Leland Anderson JR
(Owner's Signature)

3150 Victor RD
(Owner's Mailing Address)

Prescott Valley AZ 86314
(City) (State) (Zip Code)

(Owner's Name - Please Print)

(Owner's Signature)

(Owner's Mailing Address)

(City) (State) (Zip Code)

(Owner's Name - Please Print)

(Owner's Signature)

(Owner's Mailing Address)

(City) (State) (Zip Code)

(Continued on page 2)

ENTERED
SEP 4 2016
BY: *JEC*

RECEIVED
BLM AT STAFF OFFICE
2015 AUG 12 P 3:33
PHOENIX, ARIZONA

NW-RE 9/4

(Owner's Name - Please Print)	(Owner's Signature)		
(Owner's Mailing Address)	(City)	(State)	(Zip Code)
(Owner's Name - Please Print)	(Owner's Signature)		
(Owner's Mailing Address)	(City)	(State)	(Zip Code)
(Owner's Name - Please Print)	(Owner's Signature)		
(Owner's Mailing Address)	(City)	(State)	(Zip Code)
(Owner's Name - Please Print)	(Owner's Signature)		
(Owner's Mailing Address)	(City)	(State)	(Zip Code)

18 U.S.C. 1001 and 43 U.S.C. 1212 make it a crime for any person knowingly and willfully to make to any department or agency of the United States any false, fictitious or fraudulent statements or representations as to any matter within its jurisdiction.

INSTRUCTIONS

1. This certification is made under the provisions of 43 U.S.C. § 1744 and 30 U.S.C. §28-28k and the regulations thereunder (43 CFR Part 3830).
2. The claimant(s) must fill in the dates in paragraph 1 for the beginning and ending of the assessment year for which this waiver is sought.
3. The claimant(s) must fill in the date in paragraph 2 for the beginning of the assessment year for which this waiver is sought.
4. All claim and site names and BLM serial numbers must be listed for the mining claims, mill sites, and tunnel sites for which the waiver is sought.
5. All owners of the mining claims, mill sites, and tunnel sites and their addresses must be given.
6. This waiver form must be signed by all the claimants or their designated agent, in original form. If an agent is designated, a notarized designation of agent, signed by all of the claimants with proper address given, must be submitted with this waiver.
7. This form must be filed no later than September 1st for the upcoming assessment year in the BLM State Office where the mining claims or sites are recorded, or the waiver cannot be granted by the BLM. (Example: To obtain a waiver for the assessment year 2012, which begins on September 1, 2011, you must qualify for and file for a waiver no later than September 1, 2011, in the proper BLM State Office.)
8. For all mining claims which require assessment work, you must record an affidavit of labor on or before the December 30th immediately following the filing of this waiver. For all other mining claims or sites waived, you must record a notice of intent to hold on or before the December 30th immediately following the filing of this waiver.
9. Mill and tunnel sites may also be listed on this waiver and be waived from payment of the maintenance fee. A notice of intent to hold for these sites is required to be filed by the December 30th following the filing of this waiver.

RECEIVED
 BLM AZ STATE OFFICE
 2011 AUG 12 P 3:33
 PHOENIX, ARIZONA

FOR OFFICIAL USE ONLY

When Recorded, MAIL TO:

2015-0033890
07/20/2015 01:54:03 PM ADL Page: 1 of 4
Leslie M. Hoffman
OFFICIAL RECORDS OF YAVAPAI COUNTY \$15.00
LELAND ANDERSON



SEE PAGE 2

AFFIDAVIT OF ANNUAL ASSESSMENT WORK

RECEIVED
OLM AND SUTTER OFFICE
2015 AUG 12 P 3:34
PHOENIX, ARIZONA

UNITED STATES
DEPARTMENT OF THE INTERIOR
BUREAU OF LAND MANAGEMENT

FORM APPROVED
OMB NO.: 1004-0114
Expires: October 31, 2016

411274

AFFIDAVIT OF ANNUAL ASSESSMENT WORK

WHEN RECORDED, MAIL DOCUMENT TO:

NAME: Leland Anderson

ADDRESS: 822 Middlebrook

CITY, STATE, ZIP: Prescott, AZ 86303

FOR COUNTY RECORDER'S USE

No. of Claims 1

x \$10/claim

Total due BLM \$ 10.00

TO ALL WHOM IT MAY CONCERN:

1. The undersigned certifies that at least \$100 per claim was expended for development, labor and improvements, or equivalent value added, as the annual assessment work for the assessment year ending September 1, 2015 for the following contiguous unpatented mining claim(s), located in the County of Yavapai, in the State of Arizona.

BLM Serial No.	Name of Claim	Tp Rg Sec Mer				County Recordation Book and Page No.	Date
		Example: 13N 5E 14 MDM					
AMC411274	Little Bucket	13N	4W	24	MSR	Book 4835 -Page 861	09/26/2011

RECEIVED
 BLM ARIZONA OFFICE
 2015 AUG 12 PM 3:34
 PHOENIX, ARIZONA

(Continued on page 2)

INTEREST
 AUG 13 2015
 BY: Raman

RECEIPT # 3366408

2. Type of labor and improvements (specify what was done and give the total value for that labor and improvement to show at least \$100 for each claim). If a geological, geochemical, or geophysical survey was performed, as per 30 U.S.C. 28-1, reference the title of the report of survey, give cost and date of the survey and report, and indicate it was filed with the County Recorder:

Description of Work Performed	Value of Work Performed	Date Work Was Performed
Trail and road work, test holes, area clean-up and trash removal	500.00	May and June 2015

3. Name and mailing address of each person who performed the labor and improvements:

Name (please print)

Tracey Lohmann

 Jimmy Stewart

 Leland Anderson

Current Mailing Address (please print)

7170 W Clare Island, Kirkland, AZ 86332

 9110 S Trafalgar DR, Kirkland, AZ 86332

 833 Middlebrook, Prescott, AZ 86303

4. Name and mailing address of each person who holds and claims the subject mining claim(s) for the valuable minerals contained therein. Be sure to indicate if there is a change of address:

Name (please print)

Leland Anderson

 Leland Anderson Jr

Current Mailing Address (please print)

833 Middlebrook, Prescott, AZ 86303

 3150 N Victor Rd, Prescott Valley, AZ 86314

RECEIVED
 BLM AZ STATE OFFICE
 2015 AUG 12 PD 3:34
 PHOENIX, ARIZONA

5. The undersigned testifies that on the date of 09-26, 2011, all monuments required by law were erected upon the subject claim(s), and all notices required by law were posted on the subject claim(s) or copies thereof were in place, and at said date, each corner monument bore or contained

markings sufficient to appropriately designate the corner of the claim to which it pertains and the name of the claim(s).

I hereby certify under penalty of perjury under the laws of the State of Arizona that the foregoing statements are true and correct:

[Signature] Date: 7/17/15
(Signature of person responsible for above statement)

Title 18 U.S.C. 1001 and 43 U.S.C. 1212 make it a crime for any person knowingly and willfully to make to any department or agency of the United States any false, fictitious or fraudulent statements or representations as to any matter within its jurisdiction.

Notary Block

SUBSCRIBED AND SWORN TO before me, this 17th day of JULY 20 15

By: [Signature]
(Signature of Affiant)

Title: Notary

My Commission Expires: July 9, 2017



INSTRUCTIONS

1. This is an optional form that may be used to satisfy the requirements for the Bureau of Land Management (BLM) under the provisions of 43 U.S.C. §1744 and 30 U.S.C. §28-28d and the regulations thereunder (43 CFR part 3835). Since local and State laws may vary, you should contact your local and State agencies where the claims are located to ensure all applicable laws and requirements are satisfied.
2. The claimant(s) must fill in the date in paragraph 1 for the applicable assessment year and the county and state where the claims are located.
3. All claim names, BLM serial numbers, legal descriptions, and original county recording information must be listed for the claims pertaining to this assessment notice.
4. The claimant(s) must complete paragraph 2 listing all labor or improvements which was performed on or did benefit the subject mining claims. The value and date of the labor or improvements must also be listed. The total amount of labor or improvements can be listed, but the total expenditure must equal at least \$100 for each claim.
5. The names and current mailing addresses of the person(s) performing the labor shall be listed in paragraph 3.
6. The name and current mailing address of each owner (claimant) of the claims shall be listed in paragraph 4. The mailing address shall be the owner's address and not the address of an agent or anyone representing the claimant. Be sure to note if there has been a change of address.
7. Paragraph 5 shall be completed to show the date it was verified that all monuments required by law were properly erected, all notices were posted, and that corners were appropriately designated for all claims listed.
8. An exact legible reproduction or duplicate (other than microfilm or other electronic media) of this affidavit or another type of affidavit of assessment work that you file or will file in the county where each claim is located, must be filed with the BLM on or before December 30 of the calendar year in which the assessment year ends. For mill or tunnel sites, a separate notice of intent to hold must be filed with the BLM on or before December 30. Requirements for filing a notice of intent to hold can be found at 43 CFR 3835.33.
9. A processing fee of \$10 for each claim listed must be remitted to the BLM along with this or any other affidavit of assessment work.

RECEIVED
JUL 12 P 334
DENX, ARIZONA



L R Anderson
 822 Middlebrook Rd
 Prescott AZ 86303-3544

RECEIVED
 BLM AZ STATE OFFICE

2015 AUG 12 P 2:24

PHOENIX, ARIZONA

UNITED STATES DEPARTMENT OF THE INTERIOR
 BUREAU OF LAND MANAGEMENT
 ARIZONA STATE OFFICE
 1 NORTH CENTRAL AVE, SUITE 800
 PHOENIX, ARIZONA 85004

PHOENIX, ARIZONA
 10 AUG 2015 PM 5 L



85004442700



United States Department of the Interior
Bureau of Land Management
 LANDS/RECREATION & PLANNING
 ONE N CENTRAL AVE
 PHOENIX, AZ 85004 -2203
 Phone: 602-417-9200

Receipt

No: 3366408


Transaction #: 3464483	
Date of Transaction: 08/13/2015	
CUSTOMER:	
LELAND ANDERSON 822 MIDDLEBROOK RD PRESCOTT, AZ 86303-3544 US	

LINE #	QTY	DESCRIPTION	REMARKS	UNIT PRICE	TOTAL
1	1.00	LOCATABLE MINERALS / MINING CLAIMS-NOT NEW-UNADJUD, ONE AUTH NO. ONLY / MINING CLAIM MONEY RECEIVED CASES: AMC411274/\$10.00	MAINT FEE WAIVER (1) 2016 / POL (1) 2015	- n/a -	10.00
TOTAL:					\$10.00

PAYMENT INFORMATION			
1	AMOUNT:	10.00	POSTMARKED: 08/10/2015
	TYPE:	CHECK	RECEIVED: 08/12/2015
	CHECK NO:	6191	
	NAME:	ANDERSON, LR 822 MIDDLEBROOK RD PRESCOTT AZ 86303-3544 US	

REMARKS

This receipt was generated by the automated BLM Collections and Billing System and is a paper representation of a portion of the official electronic record contained therein.



 ENTERED
 AUG 13 2015
 BY: *RAM*

1513

Form 3830-2
(October 2013)

UNITED STATES
DEPARTMENT OF THE INTERIOR
BUREAU OF LAND MANAGEMENT
MAINTENANCE FEE WAIVER CERTIFICATION

A.A.

FORM APPROVED
OMB NO. 1004-0114
Expires: October 31, 2016

411274

SEE INSTRUCTIONS ON PAGE 2

- This small miner waiver is filed for the assessment year beginning on September 1, ~~2014~~ and ending on September 1, ~~2015~~.
- The undersigned and all related parties owned ten or fewer mining claims, mill, or tunnel sites located and maintained on Federal lands in the United States of America on September 1, ~~2014~~.
- The undersigned have performed the assessment work required by law for each mining claim listed prior to filing this waiver and understand that by filing this form, the undersigned must file an affidavit of assessment work with the Bureau of Land Management (BLM) by the December 30th following the filing of this waiver.
- The undersigned understand that if the assessment work obligation has not yet come due under 30 U.S.C. 28 (for those claims in their first assessment year only), a notice of intent to hold reciting this condition must be recorded by the December 30th following the filing of this waiver.
- The undersigned understand that mill and tunnel sites may also be listed on this waiver and be waived from payment of the maintenance fee, and that a notice of intent to hold for these sites is required to be filed with the BLM by the December 30th following the filing of this waiver.
- The undersigned understand and acknowledge that pursuant to 43 U.S.C. 1212 and 18 U.S.C. 1001, the filing or recording of a false, fictitious, or fraudulent document with the BLM may result in a fine of up to \$250,000, a prison term not to exceed five years, or both.
- The mining claims, mill or tunnel sites for which this waiver from payment of the maintenance fees is requested are:

CLAIM OR SITE NAME	BLM RECORDATION SERIAL NUMBER
1. Little Bucket	✓ AMC411274
2.	
3.	
4.	
5.	
6.	
7.	
8.	
9.	
10.	

The owner(s) (claimants) of the above mining claims and sites are:

Leland Anderson
(Owner's Name - Please Print)

Leland Anderson
(Owner's Signature)

822 Middlebrook
(Owner's Mailing Address)

Prescott AZ 86303
(City) (State) (Zip Code)

Leland Anderson JR
(Owner's Name - Please Print)

Leland Anderson JR
(Owner's Signature)

3150 Victor RD
(Owner's Mailing Address)

Prescott Valley AZ 86314
(City) (State) (Zip Code)

(Owner's Name - Please Print)

(Owner's Signature)

(Owner's Mailing Address)

(City) (State) (Zip Code)

(Owner's Name - Please Print)

(Owner's Signature)

(Owner's Mailing Address)

(City) (State) (Zip Code)

PHOENIX, ARIZONA
2014 AUG 25 P 2:30
RECEIVED
BLM AZ STATE OFFICE

INTERIOR
SEP 12 2014
BY: *[Signature]*

RE 9-18-14
NWV

(Continued on page 2)

(Owner's Name - Please Print)	(Owner's Signature)		
(Owner's Mailing Address)	(City)	(State)	(Zip Code)
(Owner's Name - Please Print)	(Owner's Signature)		
(Owner's Mailing Address)	(City)	(State)	(Zip Code)
(Owner's Name - Please Print)	(Owner's Signature)		
(Owner's Mailing Address)	(City)	(State)	(Zip Code)
(Owner's Name - Please Print)	(Owner's Signature)		
(Owner's Mailing Address)	(City)	(State)	(Zip Code)

18 U.S.C. 1001 and 43 U.S.C. 1212 make it a crime for any person knowingly and willfully to make to any department or agency of the United States any false, fictitious or fraudulent statements or representations as to any matter within its jurisdiction.

INSTRUCTIONS

1. This certification is made under the provisions of 43 U.S.C. § 1744 and 30 U.S.C. §28-28k and the regulations thereunder (43 CFR Part 3830).
2. The claimant(s) must fill in the dates in paragraph 1 for the beginning and ending of the assessment year for which this waiver is sought.
3. The claimant(s) must fill in the date in paragraph 2 for the beginning of the assessment year for which this waiver is sought.
4. All claim and site names and BLM serial numbers must be listed for the mining claims, mill sites, and tunnel sites for which the waiver is sought.
5. All owners of the mining claims, mill sites, and tunnel sites and their addresses must be given.
6. This waiver form must be signed by all the claimants or their designated agent, in original form. If an agent is designated, a notarized designation of agent, signed by all of the claimants with proper address given, must be submitted with this waiver.
7. This form must be filed no later than September 1st for the upcoming assessment year in the BLM State Office where the mining claims or sites are recorded, or the waiver cannot be granted by the BLM. (Example: To obtain a waiver for the assessment year 2012, which begins on September 1, 2011, you must qualify for and file for a waiver no later than September 1, 2011, in the proper BLM State Office.)
8. For all mining claims which require assessment work, you must record an affidavit of labor on or before the December 30th immediately following the filing of this waiver. For all other mining claims or sites waived, you must record a notice of intent to hold on or before the December 30th immediately following the filing of this waiver.
9. Mill and tunnel sites may also be listed on this waiver and be waived from payment of the maintenance fee. A notice of intent to hold for these sites is required to be filed by the December 30th following the filing of this waiver.

RECEIVED
 BLM AZ STATE OFFICE
 PHOENIX, ARIZONA
 2011 AUG 25 P 2:30

FOR OFFICIAL USE ONLY

UNITED STATES
DEPARTMENT OF THE INTERIOR
BUREAU OF LAND MANAGEMENT

FORM APPROVED
OMB NO.: 1004-0114
Expires: October 31, 2016

411274

AFFIDAVIT OF ANNUAL ASSESSMENT WORK

2014-0038075 ADL Page: 1 of 3
08/22/2014 11:54:37 AM
Leslie M. Hoffman
OFFICIAL RECORDS OF YAVAPAI COUNTY \$15.00
LELAND ANDERSON

WHEN RECORDED, MAIL DOCUMENT TO:

NAME: Leland Anderson

ADDRESS: 822 Middlebrook

CITY, STATE, ZIP: Prescott, AZ 86303



FOR COUNTY RECORDER'S USE

No. of Claims 1
x \$10/claim
Total due BLM \$ 10.00

TO ALL WHOM IT MAY CONCERN:

1. The undersigned certifies that at least \$100 per claim was expended for development, labor and improvements, or equivalent value added, as the annual assessment work for the assessment year ending September 1, 2014 for the following contiguous unpatented mining claim(s), located in the County of Yavapai, in the State of Arizona.

BLM Serial No.	Name of Claim	Tp Rg Sec Mer				County Recordation Book and Page No.	Date
		Example: 13N 5E 14 MDM					
AMC411274	Little Bucket	13N	4W	24	MSR	Book 4835 -Page 861	09/26/2011

RECEIVED
BLM AZ STATE OFFICE
2014 AUG 25 P 2:29
PHOENIX, ARIZONA

RECEIPT # 3112745

(Continued on page 2)

ENTERED
AUG 28 2014
BY: RAM

2. Type of labor and improvements (specify what was done and give the total value for that labor and improvement to show at least \$100 for each claim). If a geological, geochemical, or geophysical survey was performed, as per 30 U.S.C. 28-1, reference the title of the report of survey, give cost and date of the survey and report, and indicate it was filed with the County Recorder:

Description of Work Performed	Value of Work Performed	Date Work Was Performed
Trail and road work, test holes, area clean-up and trash removal	900.00	June and July 2014

3. Name and mailing address of each person who performed the labor and improvements:

Name (please print)

Tracey Lohmann

Jimmy Stewart

Leland Anderson

Current Mailing Address (please print)

7170 W Clare Island, Kirkland, AZ 86332

9110 S Trafalgar DR, Kirkland, AZ 86332

833 Middlebrook, Prescott, AZ 86303

4. Name and mailing address of each person who holds and claims the subject mining claim(s) for the valuable minerals contained therein. Be sure to indicate if there is a change of address:

Name (please print)

Leland Anderson

Leland Anderson Jr

Current Mailing Address (please print)

833 Middlebrook, Prescott, AZ 86303

3150 N Victor Rd, Prescott Valley, AZ 86314

RECEIVED
 BLM AZ STATE OFFICE
 2014 AUG 25 PD 2:29
 PHOENIX, ARIZONA

5. The undersigned testifies that on the date of 09-26, 2011, all monuments required by law were erected upon the subject claim(s), and all notices required by law were posted on the subject claim(s) or copies thereof were in place, and at said date, each corner monument bore or contained

markings sufficient to appropriately designate the corner of the claim to which it pertains and the name of the claim(s).

I hereby certify under penalty of perjury under the laws of the State of Arizona that the foregoing statements are true and correct:

Roland Anderson Date: 8/21/14
(Signature of person responsible for above statement)

Title 18 U.S.C. 1001 and 43 U.S.C. 1212 make it a crime for any person knowingly and willfully to make to any department or agency of the United States any false, fictitious or fraudulent statements or representations as to any matter within its jurisdiction.

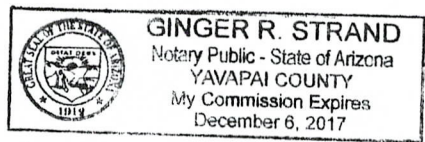
Notary Block

SUBSCRIBED AND SWORN TO before me, this 20th 21st day of August 20 14

By: *[Signature]*
(Signature of Affiant)

Title: Ginger R Strand Notary Public

My Commission Expires: 12/6/17



INSTRUCTIONS

1. This is an optional form that may be used to satisfy the requirements for the Bureau of Land Management (BLM) under the provisions of 43 U.S.C. §1744 and 30 U.S.C. §28-28d and the regulations thereunder (43 CFR part 3835). Since local and State laws may vary, you should contact your local and State agencies where the claims are located to ensure all applicable laws and requirements are satisfied.
2. The claimant(s) must fill in the date in paragraph 1 for the applicable assessment year and the county and state where the claims are located.
3. All claim names, BLM serial numbers, legal descriptions, and original county recording information must be listed for the claims pertaining to this assessment notice.
4. The claimant(s) must complete paragraph 2 listing all labor or improvements which was performed on or did benefit the subject mining claims. The value and date of the labor or improvements must also be listed. The total amount of labor or improvements can be listed, but the total expenditure must equal at least \$100 for each claim.
5. The names and current mailing addresses of the person(s) performing the labor shall be listed in paragraph 3.
6. The name and current mailing address of each owner (claimant) of the claims shall be listed in paragraph 4. The mailing address shall be the owner's address and not the address of an agent or anyone representing the claimant. Be sure to note if there has been a change of address.
7. Paragraph 5 shall be completed to show the date it was verified that all monuments required by law were properly erected, all notices were posted, and that corners were appropriately designated for all claims listed.
8. An exact legible reproduction or duplicate (other than microfilm or other electronic media) of this affidavit or another type of affidavit of assessment work that you file or will file in the county where each claim is located, must be filed with the BLM on or before December 30 of the calendar year in which the assessment year ends. For mill or tunnel sites, a separate notice of intent to hold must be filed with the BLM on or before December 30. Requirements for filing a notice of intent to hold can be found at 43 CFR 3835.33.
9. A processing fee of \$10 for each claim listed must be remitted to the BLM along with this or any other affidavit of assessment work.

RECEIVED
BLM AZ STATE OFFICE
AUG 25 2:29 PM
PHOENIX, ARIZONA

Leland Anderson
822 Middlebrook
Prescott, AZ 86303

PHOENIX AZ 852
22 AUG 2014 PM 11 L




RECEIVED
BLM AZ STATE OFFICE
2014 AUG 25 P 2:30
PHOENIX, ARIZONA

UNITED STATES DEPARTMENT OF THE INTERIOR
BUREAU OF LAND MANAGEMENT
ARIZONA STATE OFFICE
1 NORTH CENTRAL AVE, SUITE 800
PHOENIX, ARIZONA 85004

85004442700



United States Department of the Interior
Bureau of Land Management
 LANDS/RECREATION & PLANNING
 ONE N CENTRAL AVE
 PHOENIX, AZ 85004 -2203
 Phone: 602-417-9200



No: 3112745

Transaction #: 3204465	
Date of Transaction: 08/26/2014	
CUSTOMER:	
LELAND ANDERSON 822 MIDDLEBROOK RD PRESCOTT, AZ 86303-3544 US	

LINE #	QTY	DESCRIPTION	REMARKS	UNIT PRICE	TOTAL
1	1.00	LOCATABLE MINERALS / MINING CLAIMS-NOT NEW-UNADJUD, ONE AUTH NO. ONLY / MINING CLAIM MONEY RECEIVED CASES: AMC411274/\$10.00	MAINT FEE WAIVER (1) 2015 / POL (1) 2014	- n/a -	10.00
TOTAL:					\$10.00

PAYMENT INFORMATION					
1	AMOUNT:	10.00	POSTMARKED:	08/22/2014	
	TYPE:	CHECK	RECEIVED:	08/25/2014	
	CHECK NO:	5953			
	NAME:	ANDERSON, LELAND R 822 MIDDLEBROOK RD PRESCOTT AZ 86303-3544 US			

REMARKS

This receipt was generated by the automated BLM Collections and Billing System and is a paper representation of a portion of the official electronic record contained therein.

AMC 411274

UNITED STATES
DEPARTMENT OF THE INTERIOR
BUREAU OF LAND MANAGEMENT

MAINTENANCE FEE WAIVER CERTIFICATION

AdA.

447

FORM APPROVED
OMB NO. 1004-0114
Expires: August 31, 2013

SEE INSTRUCTIONS ON PAGE 2

1. This small miner waiver is filed for the assessment year beginning on September 1, ~~2012~~²⁰¹³ and ending on September 1, ~~2013~~²⁰¹⁴.
2. The undersigned and all related parties owned ten or fewer mining claims, mill, or tunnel sites located and maintained on Federal lands in the United States of America on September 1, 2013.
3. The undersigned have performed the assessment work required by law for each mining claim listed prior to filing this waiver and understand that by filing this form, an affidavit of assessment work must be recorded by the December 30th following the filing of this waiver.
4. The undersigned understand that if the assessment work obligation has not yet come due under 30 U.S.C. 28 (for those claims in their first assessment year only), a notice of intent to hold reciting this condition must be recorded by the December 30th following the filing of this waiver.
5. The undersigned understand that mill and tunnel sites may also be listed upon this waiver and be waived from payment of the maintenance fee, and that a notice of intent to hold for these sites is required to be recorded by the December 30th immediately following the filing of this waiver.
6. The undersigned understand and acknowledge that pursuant to 43 U.S.C. 1212 and 18 U.S.C. 1001, the filing or recording of a false, fictitious, or fraudulent document with the Bureau of Land Management may result in a fine of up to \$250,000, a prison term not to exceed five years, or both.
7. The mining claims, mill or tunnel sites for which this waiver from payment of the maintenance fees is requested are:

CLAIM OR SITE NAME	BLM RECORDATION SERIAL NUMBER
1. Little Bucket	✓ AMC411274
2.	
3.	
4.	
5.	
6.	
7.	
8.	
9.	
10.	

The owner(s) (claimants) of the above mining claims and sites are:

Leland Anderson

(Owner's Name - Please Print)

Leland Anderson
(Owner's Signature)

822 Middlebrook

(Street or P.O. Box)

Prescott

AZ

86303

(City)

(State)

(Zip Code)

Leland Anderson Jr

(Owner's Name - Please Print)

Leland Anderson Jr
(Owner's Signature)

3150 N. Victor RD.

(Street or P.O. Box)

Prescott Valley

AZ

86314

(City)

(State)

(Zip Code)

(Owner's Name - Please Print)

(Owner's Signature)

(Street or P.O. Box)

(City)

(State)

(Zip Code)

RECEIVED
BLM AZ STATE OFFICE
2013 AUG 23 P 2:39
PHOENIX ARIZONA

ENTERED
SEP 18 2013
BY: *RM*

(Owner's Name - Please Print)	(Owner's Signature)		
(Street or P.O. Box)	(City)	AZ (State)	(Zip Code)
(Owner's Name - Please Print)	(Owner's Signature)		
(Street or P.O. Box)	(City)	(State)	(Zip Code)
(Owner's Name - Please Print)	(Owner's Signature)		
(Street or P.O. Box)	(City)	(State)	(Zip Code)
(Owner's Name - Please Print)	(Owner's Signature)		
(Street or P.O. Box)	(City)	(State)	(Zip Code)

Title 18 U.S.C. Section 1001 and Title 43 U.S.C. Section 1212 makes it a crime for any person knowingly and willfully to make to any department or agency of the United States any false, fictitious or fraudulent statements or representations as to any matter within its jurisdiction.

INSTRUCTIONS

1. This certification is made under the provisions of §1744 of Title 43 and § 28-28k of Title 30 of the United States Code; and the regulations thereunder (43 CFR Part 3830).
2. The claimant(s) must fill in the dates in paragraph 1 for the beginning and ending of the assessment year for which this waiver is sought.
3. The claimant(s) must fill in the date in paragraph 2 for the beginning of the assessment year for which this waiver is sought.
4. All claim and site names and Bureau of Land Management (BLM) serial numbers must be listed for the mining claims, mill sites, and tunnel sites for which the waiver is sought.
5. All owners of the mining claims, mill sites, and tunnel sites and their addresses must be given.
6. This waiver form must be signed by all the claimants or their designated agent, in original form. If an agent is designated, a notarized designation of agent, signed by all of the claimants with proper address given, must be submitted with this waiver.
7. This form must be filed no later than September 1st for the upcoming assessment year in the BLM State Office where the mining claims or sites are recorded, or the waiver cannot be granted by the BLM. (Example: To obtain a waiver for the assessment year 2012, which begins on September 1, 2011, you must qualify for and file for a waiver no later than September 1, 2011, in the proper BLM State Office.)
8. For all mining claims which require assessment work, you must record an affidavit of labor on or before the December 30th immediately following the filing of this waiver. For all other mining claims or sites waived, you must record a notice of intent to hold on or before the December 30th immediately following the filing of this waiver.
9. Mill and tunnel sites may also be listed upon this waiver and be waived from payment of the maintenance fee. A notice of intent to hold for these sites is required to be filed by the December 30th following the filing of this waiver.

FOR OFFICIAL USE ONLY

RECEIVED
BLM STATE OFFICE
2013 AUG 23 P 2:39
PHOENIX, ARIZONA

When Recorded Return Document to:

Leland Anderson
822 Middlebrook
Prescott, AZ 86303



Check here is this is a change of address.

Telephone: _____

E-mail address: _____

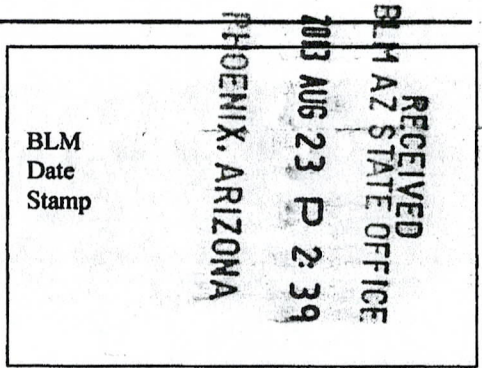
AFFIDAVIT OF PERFORMANCE OF ANNUAL WORK

1. State of Arizona, County of Yavapai ss:

2. I (Name) Leland Anderson

3. Reside at (Address) 822 Middlebrook

City Prescott County Yavapai



State AZ Zip 86303 being duly sworn, depose and say that I am a citizen of the United States, more than eighteen years of age, and that all of the facts set forth in this affidavit, subject to the provisions and penalties of 18 U.S.C. 1001 pertaining to the filing of false, fictitious, or fraudulent statements with the United States, are true and correct according to the best of my knowledge, information and belief.

4. Owner's name and address (If not shown in Items 1-3 above). Leland Anderson Jr
3150 N. Victor Rd
Prescott Valley, AZ 86314

5. That I am personally acquainted with the mining claim(s). The work and improvements were made by and at the expense of the owner(s) of said claim(s). Said contiguous group of claims, listed on this document, are situated in the

Copper Basin (optional) Mining District; Yavapai County, Arizona.

Line No.	AMC NUMBER	CLAIM/SITE NAME	COUNTY RECORDER DATA (If available)	TWP	RNG	SEC
1	411274	Little Bucket	Book 4835 Page 861	13N	4W	24
2						
3						
4						
5						
6						

Form: MCF108
 Revised Jan. 2006
 Page 1 of 2



AFFIDAVIT OF PERFORMANCE OF ANNUAL WORK – page 2

RECEIVED
BLM AZ STATE OFFICE
2013 AUG 23 P 2:39
PHOENIX, ARIZONA
BLM
Date
Stamp

7						
8						
9						
10						

6. That between the dates starting at 12 o'clock noon on September 1, 20 12 and ending at 12 o'clock noon on September 1, 20 13 at least \$ 800.00 dollars worth of work and improvements were done and performed upon said claim(s) or upon one or more of a contiguous group of claims for the benefit of all, wholly or partly outside of a contiguous group of claims for the benefit of all, not including the location work.

7. That the following persons were employed to perform the work and improvements described herein: _____
Leland Anderson and Jimmy Stewart

8. That the work and improvements performed were: Test holes, Trail and Road work, area clean-up

9. Dated: 8/13/13 Signature: Leland Anderson

SUBSCRIBED AND SWORN TO before me, a Notary Public, this 13TH day of AUGUST 20 13

By: LELAND ANDERSON

Notary Public Beverly Jean Stewart


My Commission Expires July 9, 2017

BEVERLY JEAN STEWART
Notary Public - State of Arizona
YAVAPAI COUNTY
Commission Expires July 9, 2017

Bureau of Land Management
Arizona State Office
www.az.blm.gov

No. of Claims: 1 x \$10 = \$10.00
Check No.: 5766 Init. AA
Receipt No.: 2804183
For BLM Use Only

Form: MCF108
Revised Jan. 2006
Page 2 of 2



ANDERSON
822 MIDDLEBROOK RD
PRESCOTT, AZ 86303

PHOENIX AZ 852

22 AUG 2013 PM 9 L



UNITED STATES DEPARTMENT OF THE INTERIOR
BUREAU OF LAND MANAGEMENT
ARIZONA STATE OFFICE
1 NORTH CENTRAL AVE, SUITE 800
PHOENIX, ARIZONA 85004

RECEIVED
BLM AZ STATE OFFICE
2013 AUG 23 P 2:39
PHOENIX, ARIZONA

85004442700



United States Department of the Interior
Bureau of Land Management
 LANDS/RECREATION & PLANNING
 ONE N CENTRAL AVE
 PHOENIX, AZ 85004 -2203
 Phone: 602-417-9200

Receipt

No: 2864183

Transaction #: 2950082	
Date of Transaction: 08/26/2013	
CUSTOMER:	
LELAND ANDERSON 822 MIDDLEBROOK RD PRESCOTT, AZ 86303-3544 US	

LINE #	QTY	DESCRIPTION	REMARKS	UNIT PRICE	TOTAL
1	1.00	LOCATABLE MINERALS / MINING CLAIMS-NOT NEW-UNADJUD, ONE AUTH NO. ONLY / MINING CLAIM MONEY RECEIVED CASES: AMC411274/\$10.00	MAINT FEE WAIVER (1) 2014 / POL (1) 2013	- n/a -	10.00
TOTAL:					\$10.00

PAYMENT INFORMATION					
1	AMOUNT:	10.00	POSTMARKED:	08/22/2013	
	TYPE:	CHECK	RECEIVED:	08/23/2013	
	CHECK NO:	5766			
	NAME:	ANDERSON, L R 822 MIDDLEBROOK RD PRESCOTT AZ 86303-3544 US			

REMARKS

This receipt was generated by the automated BLM Collections and Billing System and is a paper representation of a portion of the official electronic record contained therein.

UNITED STATES
DEPARTMENT OF THE INTERIOR
BUREAU OF LAND MANAGEMENT

MAINTENANCE FEE WAIVER CERTIFICATION

[Handwritten Signature]

FORM APPROVED
OMB NO. 1004-0114
Expires: August 31, 2013
411274 (901)

SEE INSTRUCTIONS ON PAGE 2

1. This small miner waiver is filed for the assessment year beginning on September 1, 2011 and ending on September 1, 2012.
2. The undersigned and all related parties owned ten or fewer mining claims, mill, or tunnel sites located and maintained on Federal lands in the United States of America on September 1, 2012.
3. The undersigned have performed the assessment work required by law for each mining claim listed prior to filing this waiver and understand that by filing this form, an affidavit of assessment work must be recorded by the December 30th following the filing of this waiver.
4. The undersigned understand that if the assessment work obligation has not yet come due under 30 U.S.C. 28 (for those claims in their first assessment year only), a notice of intent to hold reciting this condition must be recorded by the December 30th following the filing of this waiver.
5. The undersigned understand that mill and tunnel sites may also be listed upon this waiver and be waived from payment of the maintenance fee, and that a notice of intent to hold for these sites is required to be recorded by the December 30th immediately following the filing of this waiver.
6. The undersigned understand and acknowledge that pursuant to 43 U.S.C. 1212 and 18 U.S.C. 1001, the filing or recording of a false, fictitious, or fraudulent document with the Bureau of Land Management may result in a fine of up to \$250,000, a prison term not to exceed five years, or both.
7. The mining claims, mill or tunnel sites for which this waiver from payment of the maintenance fees is requested are:

CLAIM OR SITE NAME	BLM RECORDATION SERIAL NUMBER
1. Little Bucket	AMC411274
2.	
3.	
4.	
5.	
6.	
7.	
8.	
9.	
10.	

The owner(s) (claimants) of the above mining claims and sites are:

Leland Anderson
(Owner's Name - Please Print)

[Handwritten Signature: Leland Anderson]
(Owner's Signature)

822 Middlebrook
(Street or P.O. Box)

Prescott AZ 86303
(City) (State) (Zip Code)

Leland Anderson Jr
(Owner's Name - Please Print)

[Handwritten Signature]
(Owner's Signature)

3150 N. Victor RD.
(Street or P.O. Box)

Prescott Valley AZ 86314
(City) (State) (Zip Code)

(Owner's Name - Please Print)

RECEIVED
BLM AZ STATE OFFICE
2012 AUG 20 10:10
PHOENIX, ARIZONA
(Owner's Signature)

(Street or P.O. Box)

(City) (State) (Zip Code)

ENTERED IN COMPUTER

RS 9-13-12

ML
RZ

When Recorded Return Document to:

Leland Anderson
822 Middlebrook
Prescott, AZ 86303



Check here is this is a change of address.

Telephone: _____

E-mail address: _____

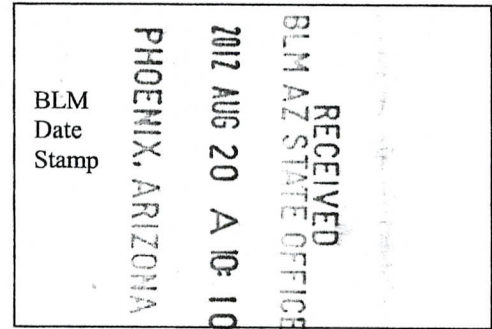
AFFIDAVIT OF PERFORMANCE OF ANNUAL WORK

1. State of Arizona, County of Yavapai ss:

2. I (Name) Leland Anderson

3. Reside at (Address) 822 Middlebrook

City Prescott County Yavapai



State AZ Zip 86303 being duly sworn, depose and say that I am a citizen of the United States, more than eighteen years of age, and that all of the facts set forth in this affidavit, subject to the provisions and penalties of 18 U.S.C. 1001 pertaining to the filing of false, fictitious, or fraudulent statements with the United States, are true and correct according to the best of my knowledge, information and belief.

4. Owner's name and address (If not shown in Items 1-3 above), _____

LELAND ANDERSON JR, 3150 N. Victor RD., Prescott Valley, AZ 86314

5. That I am personally acquainted with the mining claim(s). The work and improvements were made by and at the expense of the owner(s) of said claim(s). Said contiguous group of claims, listed on this document, are situated in the

Copper Basin (optional) Mining District; Yavapai County, Arizona.


Line No.	AMC NUMBER	CLAIM/SITE NAME	COUNTY RECORDER DATA (If available)	TWP	RNG	SEC
1	411274	Little Bucket	Book 4835 Page 861	13N	4W	24
2						
3						
4						
5						
6						

Form: MCF108
 Revised Jan. 2006
 Page 1 of 2

ENTERED IN COMPUTER

RE 9-13-12

AFFIDAVIT OF PERFORMANCE OF ANNUAL WORK - page 2



7						
8						
9						
10						

6. That between the dates starting at 12 o'clock noon on September 1, 20 11 and ending at 12 o'clock noon on September 1, 20 12 at least \$ 800.00 dollars worth of work and improvements were done and performed upon said claim(s) or upon one or more of a contiguous group of claims for the benefit of all, wholly or partly outside of a contiguous group of claims for the benefit of all, not including the location work.

7. That the following persons were employed to perform the work and improvements described herein: _____
Leland Anderson and Jimmy Stewart

8. That the work and improvements performed were: _____ Test holes, Trail and Road work, area clean-up

9. Dated: 8/12/12 Signature: Leland Anderson

SUBSCRIBED AND SWORN TO before me, a Notary Public, this 12TH day of AUGUST 20 12

By: BEVERLY JEAN STEWART

Notary Public Beverly Jean Stewart

My Commission Expires July 9, 2013



Bureau of Land Management
Arizona State Office
www.az.blm.gov

No. of Claims:	<u>1</u>	x \$10 =	<u>10</u>
Check No.:	<u>5561</u>	Init.	<u>JMS</u>
Receipt No.:	<u>2635978</u>		
For BLM Use Only			

L.R. ANDERSON
822 MIDDLEBROOK RD.
PRESCOTT, AZ 86303



RECEIVED
AZ STATE OFFICE
AUG 20 A 10:01
PHOENIX, ARIZONA

BUREAU OF LAND MANAGEMENT
ARIZONA STATE OFFICE (AZ-933)
ONE NORTH CENTRAL AVENUE - SUITE 800
PHOENIX, AZ 85004

8500484427



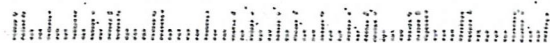
L.R. ANDERSON
822 MIDDLEBROOK RD.
PRESCOTT, AZ 86303



PHOENIX, ARIZONA
AUG 20 A 10:01
RECEIVED
ARIZONA STATE OFFICE

BUREAU OF LAND MANAGEMENT
ARIZONA STATE OFFICE (AZ-933)
ONE NORTH CENTRAL AVENUE - SUITE 800
PHOENIX, AZ 85004

8500494427



United States Department of the Interior

Bureau of Land Management

LANDS/RECREATION & PLANNING

ONE N CENTRAL AVE

PHOENIX, AZ 85004 -2203

Phone: 602-417-9200

Receipt

No:

2635978

Transaction #: 2716563	
Date of Transaction: 08/21/2012	
CUSTOMER:	
LELAND ANDERSON 822 MIDDLEBROOK RD PRESCOTT, AZ 86303-3544 US	

LINE #	QTY	DESCRIPTION	REMARKS	UNIT PRICE	TOTAL
1	1.00	LOCATABLE MINERALS / MINING CLAIMS-NOT NEW-UNADJUD, ONE AUTH NO. ONLY / MINING CLAIM MONEY RECEIVED CASES: AMC411274/\$10.00	POL 2012/1 WAV	- n/a -	10.00
TOTAL:					\$10.00

PAYMENT INFORMATION					
1	AMOUNT:	10.00	POSTMARKED:	N/A	
	TYPE:	CHECK	RECEIVED:	08/20/2012	
	CHECK NO:	5561			
	NAME:	ANDERSON, LELAND 822 MIDDLEBROOK RD PRESCOTT AZ 86303-3544 US			

REMARKS

This receipt was generated by the automated BLM Collections and Billing System and is a paper representation of a portion of the official electronic record contained therein.

NOTICE!!

These documents have been scanned!

Do not place un-scanned documents beneath this notice!

Do not remove this notice from this file!

GPO Jacket No. 560-102
Print Order 61540
Rise Business Services, LLC
Job=AZ15 5/16/2019



Box Number= AZ15055



Claim Begin-End: AMC411274-AMC411274

6 Location Notices-Amendments and Supporting Documents



AZ15055-10 AMC410569-AMC411560

MINING CLAIM STATUS REPORT

DATA ENTERED NOV 03 2011 PB

MTP Checked by NOV 03 2011 PB
GEO Checked by NOV 03 2011 PB

LEAD SERIAL NUMBER AMC 411274 thru AMC

OF CLAIMS & TYPE

CHARGES

# <u> </u> LODE	Location Fee @ \$34 = \$ <u> </u>
# <u> </u> PLACER	Processing Fee @ \$15 = \$ <u> </u>
# <u> </u> ASSOCIATION PLACER	Maintenance Fee @ \$140 = \$ <u> </u>
# <u> </u> MILL SITE	Overage (+) \$ <u> </u>
# <u> </u> TUNNEL SITE	Shortage (-) \$ <u> </u>
	Other Fees \$ <u> </u>
	TOTAL \$ <u> </u>

ARE THERE ENOUGH LOCATORS?

Yes () No ()

DOCUMENTS RECEIVED VIA -

Over-the-Counter () Mail ()

TIMELY FILED?

Yes () No ()

LEGAL DESCRIPTION -

T 13N R 4W SEC 24
T R SEC
T R SEC
T R SEC

BLM () FOREST SERVICE () SUBJ TO PL 359: Yes () No ()

WILDERNESS AREA: No () Yes ()

SPLIT ESTATE - N/A () SX () PX () SRHA () OTHER ()

Proper Notice Filed if Located on SHRA Lands? N/A () Yes () No ()

RECONVEYED MINERALS ON BLM LANDS REQUIRE OPENING ORDERS FROM 1944 TO 1993 -

Open to Entry on: N/A ()

COMMENTS/STATUS - VOID () PARTIALLY VOID () PVT MINERALS () WITHDRAWN LANDS ()

OTHER () No signature on location notice

AMC 411274

Claimant acknowledges that portions of the following claim(s) site(s) may be void or voidable.

Printed Name of Claimant Signature of Claimant

***** FINAL ADJUDICATION *****

DATE 6/1/12 INITIALS AT

When recorded mail to:

Leland Anderson
822 Middlebrook
Prescott, AZ 86303

B: 4835 P: 861 09/2 11 09:08:48 AM NML
Ana Wayman-Trujillo
OFFICIAL RECORDS OF YAVAPAI COUNTY \$14.00
LELAND ANDERSON 2011-0049903

B: 4835 P: 861 09/26/2011 09:08:48 AM NML
\$14.00 Page: 1 of 2 2011-0049903



FEE
\$5
\$8
\$5
\$1
\$14
84

LOCATION NOTICE FOR PLACER MINING CLAIM

NOTICE IS HEREBY GIVEN that the _____
Little Bucket _____ placer mining claim has been located by
Leland Anderson & Leland Anderson JR
_____ whose current mailing
address is 822 Middlebrook Prescott, AZ 86303 &
3150 N. Victor RD Prescott Valley, AZ 86314

RECEIVED
BLM AZ STATE OFFICE
2011 SEP 30 A 7:53
PHOENIX, ARIZONA
BLM
Date
Stamp

The general course of this claim is North to South and it is situated in
Yavapai County, Arizona.

This claim is 1320 feet in length and 1320 feet in width. This claim runs from the
location monument on which this location notice is posted approximately 500 feet in a NE
direction to the NE end line and 1320 feet in a West direction to the NW end line.
This claim is marked by four monuments, one at each corner of the claim.

The location monument on which this notice is posted is situated within Section 24, Township
013 N, Range 04 W, Gila Salt River Base and Meridian, Arizona. This claim encompasses
portions of the following legal subdivision(s) if located by legal subdivision or the following quarter section (s),
section (s), Township (s) and Range (s) SECTION 24, TOWNSHIP 13N, RANGE 4W
_____, Gila Salt River Base and Meridian, Arizona.

The locality of this claim with reference to some natural object or permanent monument and additional
information (if any) concerning its locality are as follows: 1482 feet in a NW direction from
the corner pin of section 30 & 19

DATED AND POSTED on the ground this 25 day of Sept, 2011.

LOCATOR (s) Leland Anderson and Leland Anderson JR

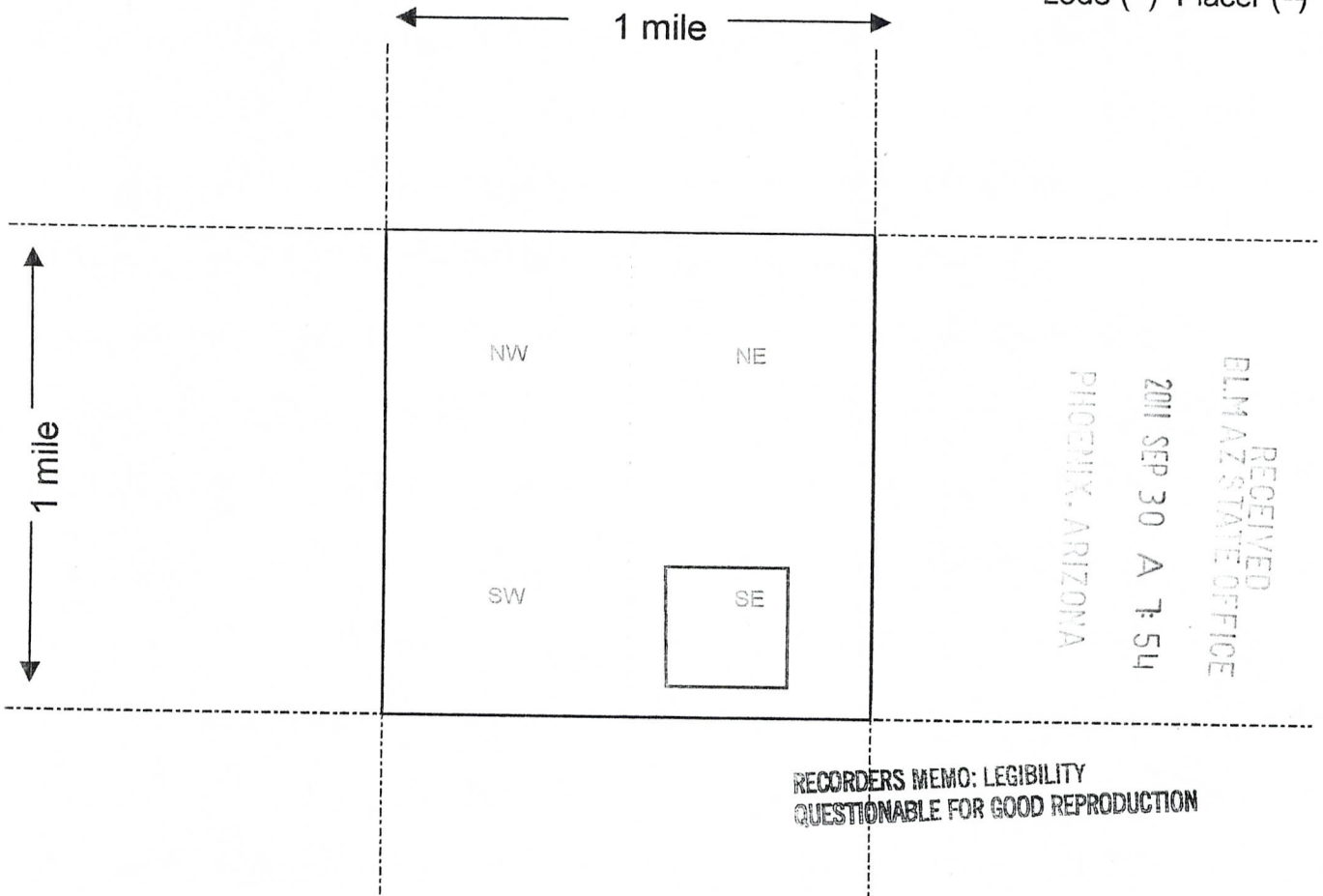
AMC411274

Form MCF102
Revised July 2005



MINING CLAIM MAP

Lode () Placer (X)



RECORDERS MEMO: LEGIBILITY
QUESTIONABLE FOR GOOD REPRODUCTION

Scale : 1" = 2000 feet



1. The above map depicts the Little Bucket mining claim, which is located in Section (s) 24, Township 13 N, Range 04 W, Gila and Salt River Base and Meridian, Yavapai County, Arizona.

2. The type of corner and location monuments used are as follows: Two & One-Half inch PVC Pipe

3. The bearings and distances in degrees and feet between claim corners are as depicted on the map.

Form MCF100a
Revised July 2005


This form is available from the **Arizona Department of Mines & Mineral Resources** and may be reproduced.

AMC411274

L ANDERSON
872 MIDDLEBROOK RD
FRESNO AZ 86303

PHOENIX AZ 850

28 SEP 11 PM 3T



RECEIVED
POSTAL SERVICE OFFICE

2011 SEP 29 P 1:51

PHOENIX ARIZONA

UNITED STATES DEPT. OF THE INTERIOR
BUREAU OF LAND MANAGEMENT
ONE N. CENTRAL AVE SUITE 800
PHOENIX AZ 85004-4417


8500494427



L ANDERSON
822 MIDDLEBROOK RD
Prescott Az 86303

PHOENIX AZ 850

28 SEP 11 PM 3 T



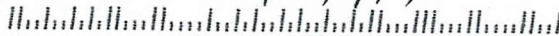
RECEIVED
DUM AZ STATE OFFICE

2011 SEP 29 P 1:51

PHOENIX, ARIZONA

UNITED STATES DEPT. OF THE INTERIOR
BUREAU OF LAND MANAGEMENT
ONE N. CENTRAL AVE SUITE 800
PHOENIX AZ 85004-4417

8500444427



DEPARTMENT OF INTERIOR
BUREAU OF LAND MANAGEMENT

Input Parameters for Geographic Report with Land

System Id = CR

Admin State = AZ

Geo State = AZ

Casetype Begins With

Case Disp Txt = AUTHORIZED, CANCELLED, EXPIRED, PENDING, REJECTED, RELINQUISHED, WITHDRAWN

Mer Twp Rng =

Section =

Mtrs = 14 0130N 0040W 024, 14 0130N 0040W 999

Commodity =

Commodity Txt =

Pending Org =

Pend Org Decode =

Total Rows Returned: 0

NO WARRANTY IS MADE BY BLM FOR USE OF THE DATA
FOR PURPOSES NOT INTENDED BY BLM

